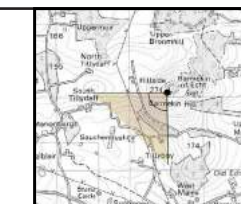
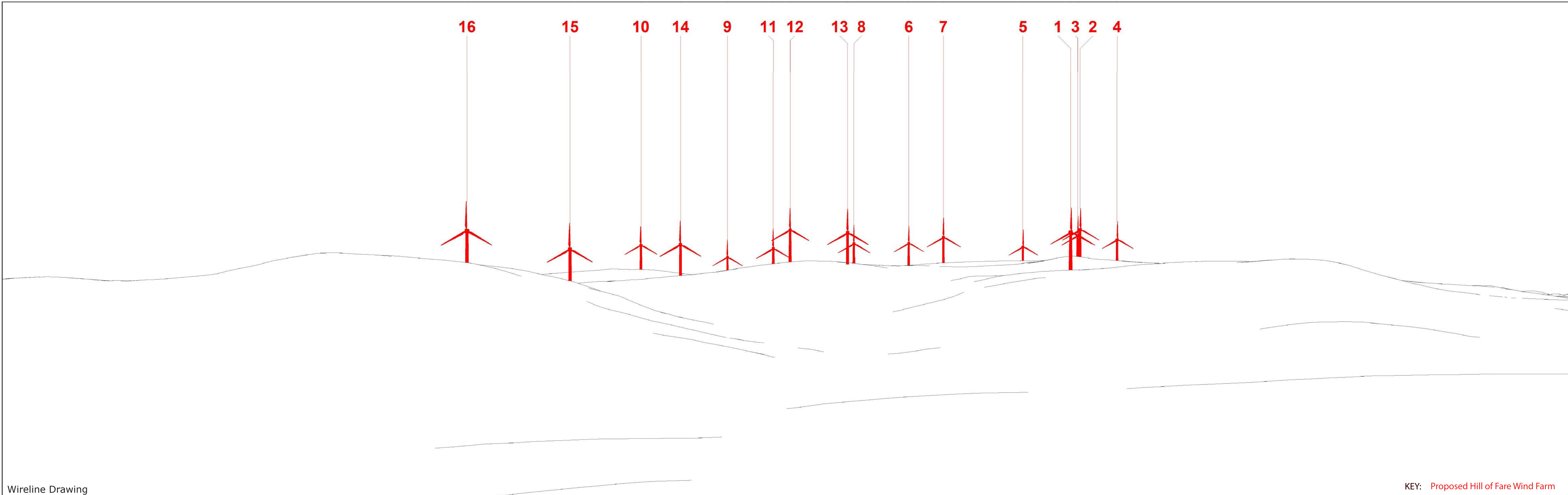


Viewpoint Information OS Reference: E372567 N807086 Distance to nearest turbine: 4244m (T16) Angle of view: 90° (cylindrical) Camera: Canon EOS 5D Mark III
 Ground level: 269m (AOD) Bearing to centre of photograph: 222.4° Principal distance: 812.5mm Lens: 50mm Fixed Focal Lens
 Paper size: 841 x 297 mm (half A1) Height: 1.5m Date & Time: 09/06/2023 09:10
 Correct printed image size: 820 x 260mm



(Sheet A)
 Heritage Viewpoint 1 - Barmekin of Echt (SM57) (LVIA VP11)
 Figure 7.5 Drawing number P22-0724_300



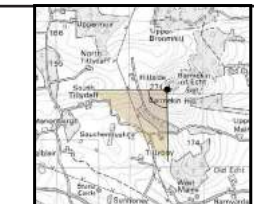
Wireline Drawing

KEY: Proposed Hill of Fare Wind Farm

Viewpoint Information OS Reference: E372567 N807086 Distance to nearest turbine: 4244m (T16)
 Ground level: 269m (AOD) Bearing to centre of photograph: 222.2°

Angle of view: 53.5° (planar)
 Principal distance: 812.5mm
 Paper size: 841 x 297 mm (half A1)
 Correct printed image size: 820 x 260mm

Camera: Canon EOS 5D Mark III
 Lens: 50mm Fixed Focal Lens
 Height: 1.5m
 Date & Time: 09/06/2023 09:10



Heritage Viewpoint 1 - Barmekin of Echt (SM57) (LVIA VP11)
 Figure 7.5 Drawing number P22-0724_300

(Sheet B)



Photomontage

Viewpoint Information OS Reference: E372567 N807086
Ground level: 269m (AOD)

Distance to nearest turbine: 4244m (T16)
Bearing to centre of photograph: 222.2°

Angle of view: 53.5° (planar)
Principal distance: 812.5mm
Paper size: 841 x 297 mm (half A1)
Correct printed image size: 820 x 260mm

Camera: Canon EOS 5D Mark III
Lens: 50mm Fixed Focal Lens
Height: 1.5m
Date & Time: 09/06/2023 09:10



HILL OF FARE WIND FARM



Heritage Viewpoint 1 - Barmekin of Echt (SM57) (LVIA VP11)
Figure 7.5 Drawing number P22-0724_300

(Sheet C)