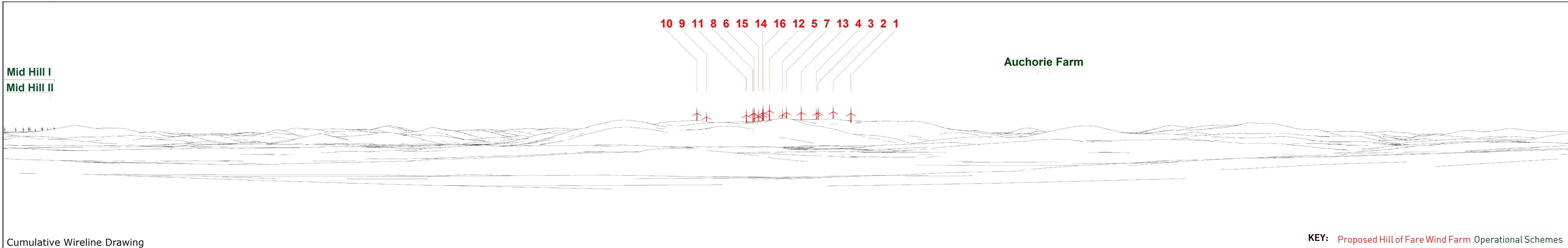




Existing View

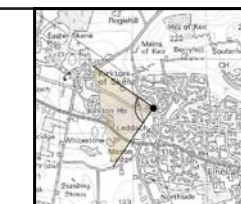
Extent of 53.5 degrees planar panorama




Cumulative Wireline Drawing

KEY: Proposed Hill of Fare Wind Farm Operational Schemes

Viewpoint Information OS Reference: E381279 N807304 Distance to nearest turbine: 11543m (T16) Angle of view: 90° (cylindrical) Camera: Canon EOS 5D Mark III
 Ground level: 130m (AOD) Bearing to centre of photograph: 251.8° Principal distance: 812.5mm Lens: 50mm Fixed Focal Lens
 Paper size: 841 x 297 mm (half A1) Height: 1.5m
 Correct printed image size: 820 x 260mm Date & Time: 01/10/2022 09:20





Wireline Drawing

KEY: Proposed Hill of Fare Wind Farm

Viewpoint Information OS Reference: E381279 N807304 Distance to nearest turbine: 11543m (T16) Angle of view: 53.5° (planar) Camera: Canon EOS 5D Mark III
 Ground level: 130m (AOD) Bearing to centre of photograph: 251.8° Principal distance: 812.5mm Lens: 50mm Fixed Focal Lens
 Paper size: 841 x 297 mm (half A1) Height: 1.5m
 Correct printed image size: 820 x 260mm Date & Time: 01/10/2022 09:20



(Sheet B)
 LVIA Viewpoint 20 - Westhill
 Figure 6.54 Drawing number P22-0724_119



Photomontage

Viewpoint Information OS Reference: E381279 N807304
 Ground level: 130m (AOD)

Distance to nearest turbine: 11543m (T16)
 Bearing to centre of photograph: 251.8°

Angle of view: 53.5° (planar)
 Principal distance: 812.5mm
 Paper size: 841 x 297 mm (half A1)
 Correct printed image size: 820 x 260mm

Camera: Canon EOS 5D Mark III
 Lens: 50mm Fixed Focal Lens
 Height: 1.5m
 Date & Time: 01/10/2022 09:20



HILL OF FARE WIND FARM



(Sheet C)
 LVIA Viewpoint 20 - Westhill
 Figure 6.54 Drawing number P22-0724_119