



Existing View

Extent of 53.5 degrees planar panorama

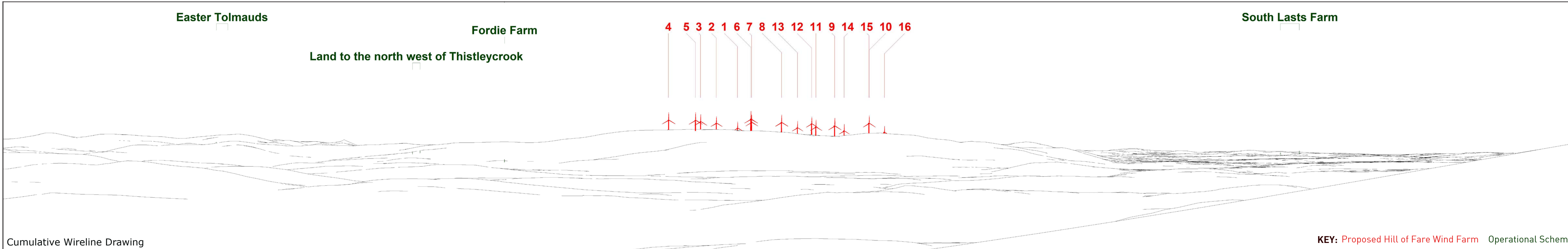
Easter Tolmauds

Fordie Farm

South Lasts Farm

Land to the north west of Thistleycrook

4 5 3 2 1 6 7 8 13 12 11 9 14 15 10 16



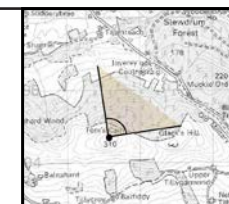
Cumulative Wireline Drawing


KEY: Proposed Hill of Fare Wind Farm Operational Schemes

**Viewpoint Information** OS Reference: E361579 N794373 Distance to nearest turbine: 9755m (T5)  
 Ground level: 304m (AOD) Bearing to centre of photograph: 38.65°

Angle of view: 90° (cylindrical)  
 Principal distance: 812.5mm  
 Paper size: 841 x 297 mm (half A1)  
 Correct printed image size: 820 x 260mm

Camera: Canon EOS 5D Mark III  
 Lens: 50mm Fixed Focal Lens  
 Height: 1.5m  
 Date & Time: 24/09/2022 14:20



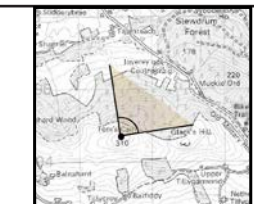


Wireline Drawing

KEY: Proposed Hill of Fare Wind Farm

**Viewpoint Information** OS Reference: E361579 N794373 Distance to nearest turbine: 9755m (T5)  
 Ground level: 304m (AOD) Bearing to centre of photograph: 38.65°

Angle of view: 53.5° (planar) Camera: Canon EOS 5D Mark III  
 Principal distance: 812.5mm Lens: 50mm Fixed Focal Lens  
 Paper size: 841 x 297 mm (half A1) Height: 1.5m  
 Correct printed image size: 820 x 260mm Date & Time: 24/09/2022 14:20





Photomontage

**Viewpoint Information** OS Reference: E361579 N794373  
Ground level: 304m (AOD)

Distance to nearest turbine: 9755m (T5)  
Bearing to centre of photograph: 38.65°

Angle of view: 53.5° (planar)  
Principal distance: 812.5mm  
Paper size: 841 x 297 mm (half A1)  
Correct printed image size: 820 x 260mm

Camera: Canon EOS 5D Mark III  
Lens: 50mm Fixed Focal Lens  
Height: 1.5m  
Date & Time: 24/09/2022 14:20



HILL OF FARE WIND FARM



(Sheet C)  
LVIA Viewpoint 14 - Tom's Cairn  
Figure 6.48 Drawing number P22-0724\_113