



Hill of Fare Wind Farm

Technical Appendix 12.6

Charts

Author	Artem Khodov
Date	25 September 2023
Ref	04542-6475763

This document (the “Report”) has been prepared by Renewable Energy Systems Ltd (“RES”). RES shall not be deemed to make any representation regarding the accuracy, completeness, methodology, reliability or current status of any material contained in this Report, nor does RES assume any liability with respect to any matter or information referred to or contained in the Report, except to the extent specified in (and subject to the terms and conditions of) any contract to which RES is party that relates to the Report (a “Contract”). Any person relying on the Report (a “Recipient”) does so at their own risk, and neither the Recipient nor any person to whom the Recipient provides the Report or any matter or information derived from it shall have any right or claim against RES or any of its affiliated companies in respect thereof, but without prejudice to the terms of any Contract to which the Recipient is party.

Contents

1	Charts	1
---	--------------	---

1 Charts

Chart 12.6.1: Wind Speed and Direction during the Background Noise Survey

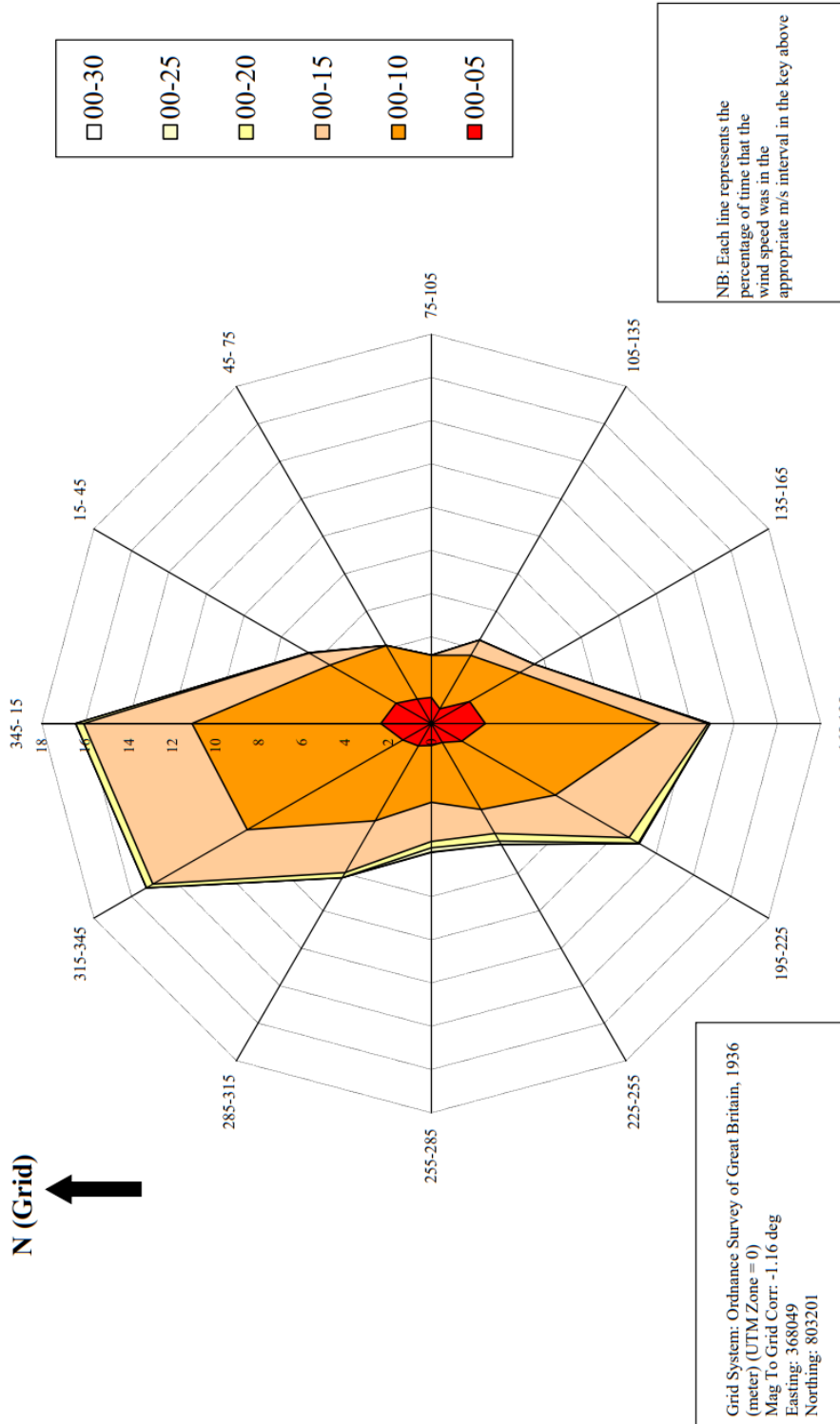


Chart 12.6.2: Measured Wind Rose over an Extended Period

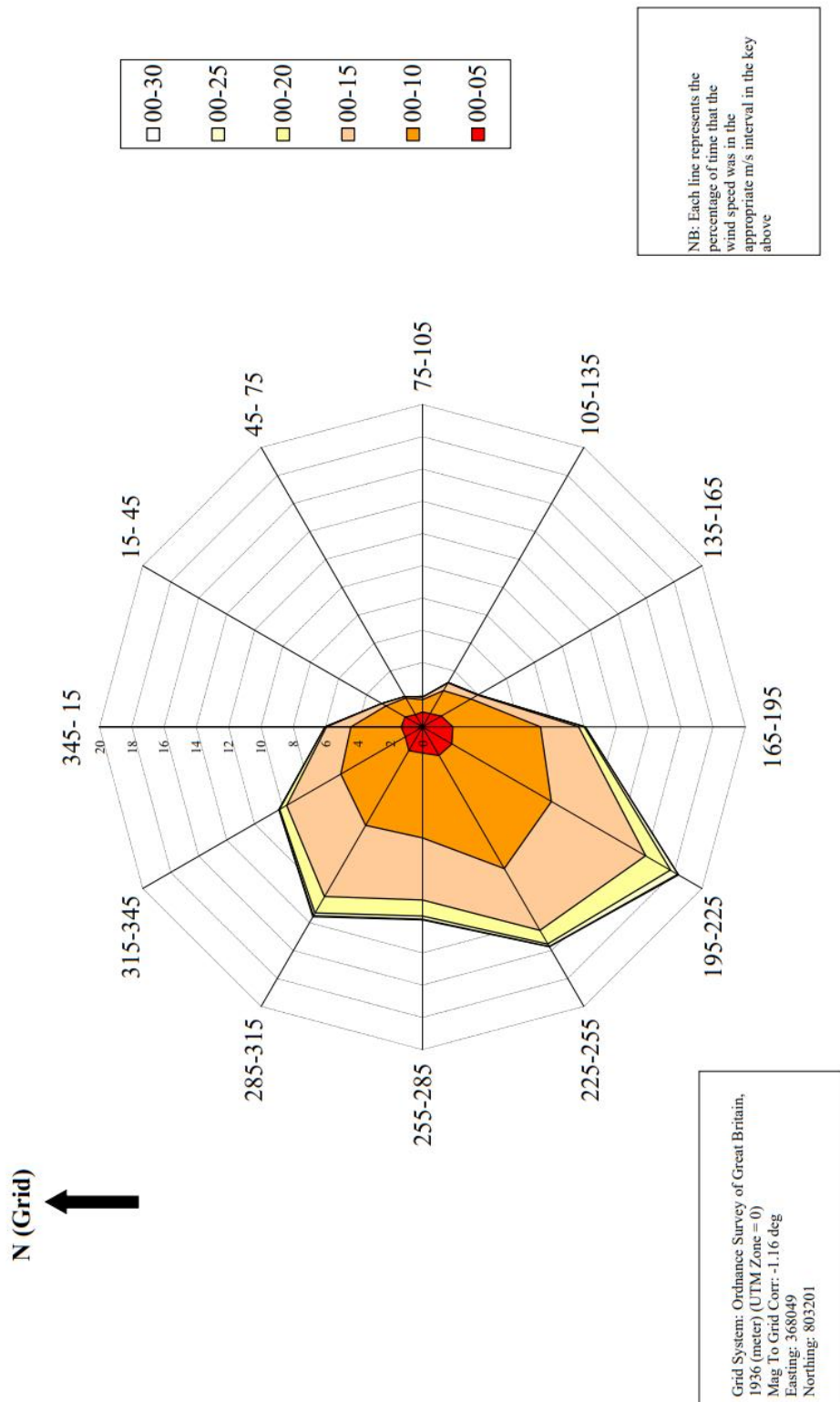


Chart 12.6.3: Daytime Noise Limits and Background Noise Levels during Quiet Daytime Periods at Strath Farmhouse

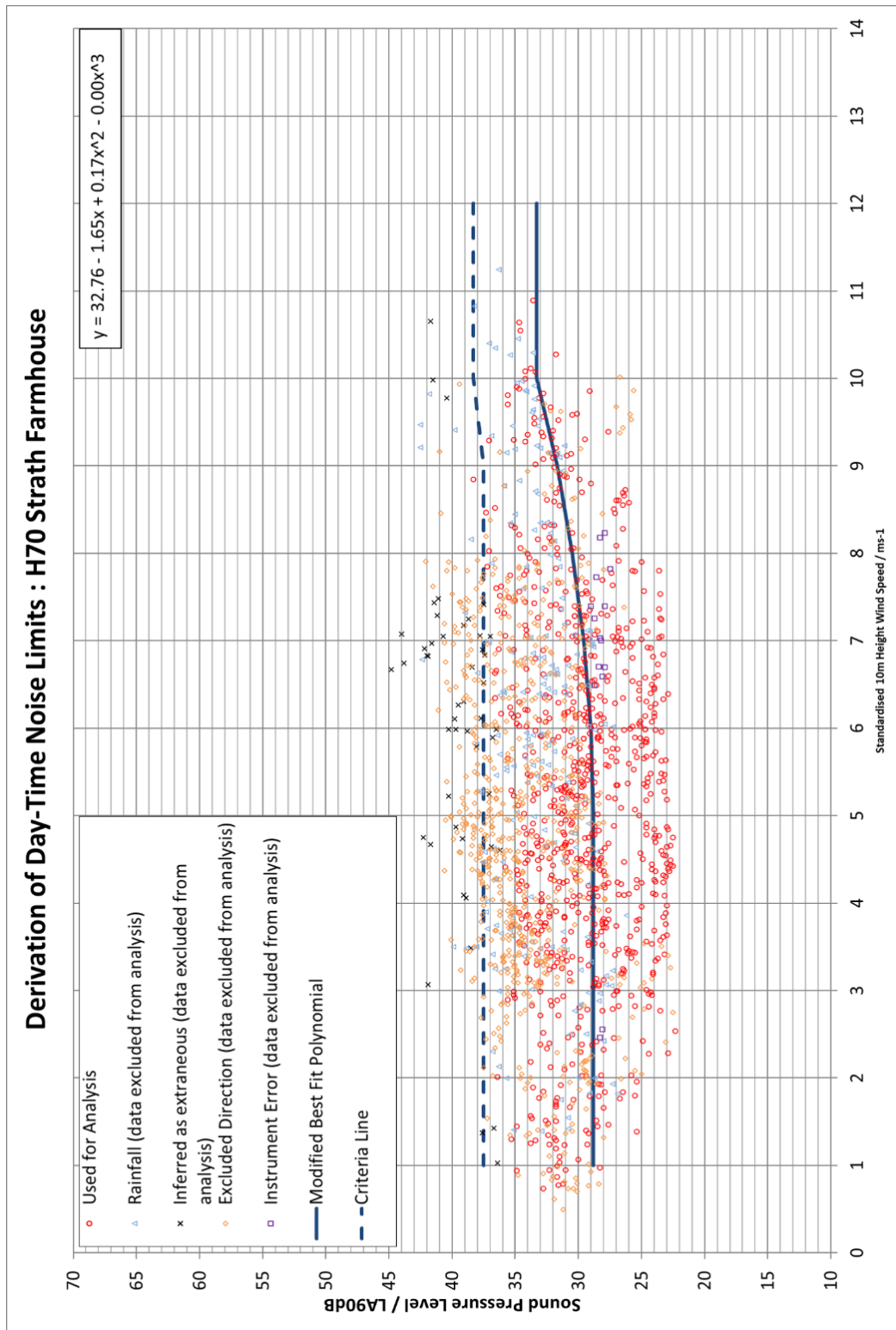


Chart 12.6.4: Daytime Noise Limits and Background Noise Levels during Quiet Daytime Periods at Blairhead

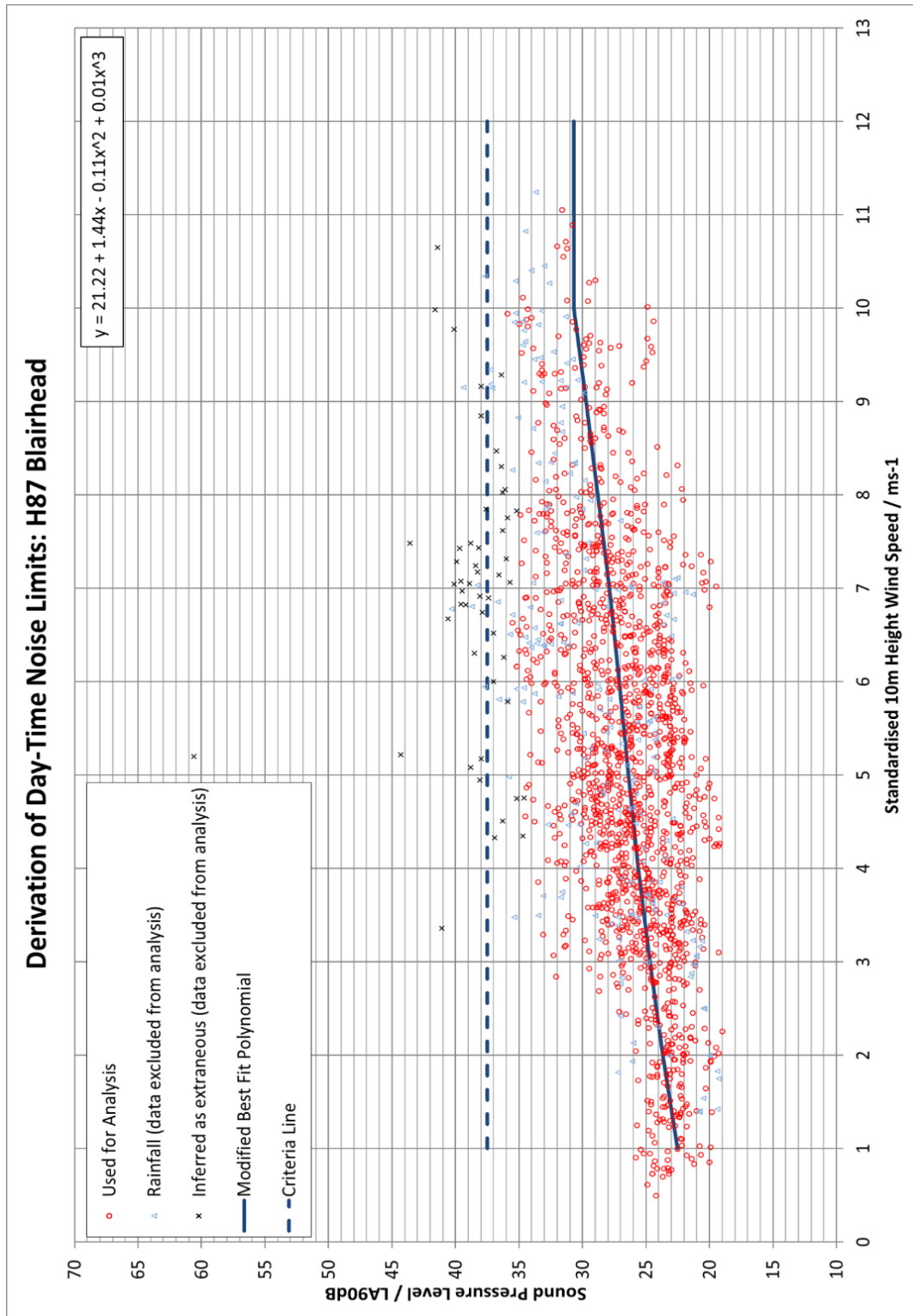


Chart 12.6.5: Daytime Noise Limits and Background Noise Levels during Quiet Daytime Periods at Craighannoch Cottage

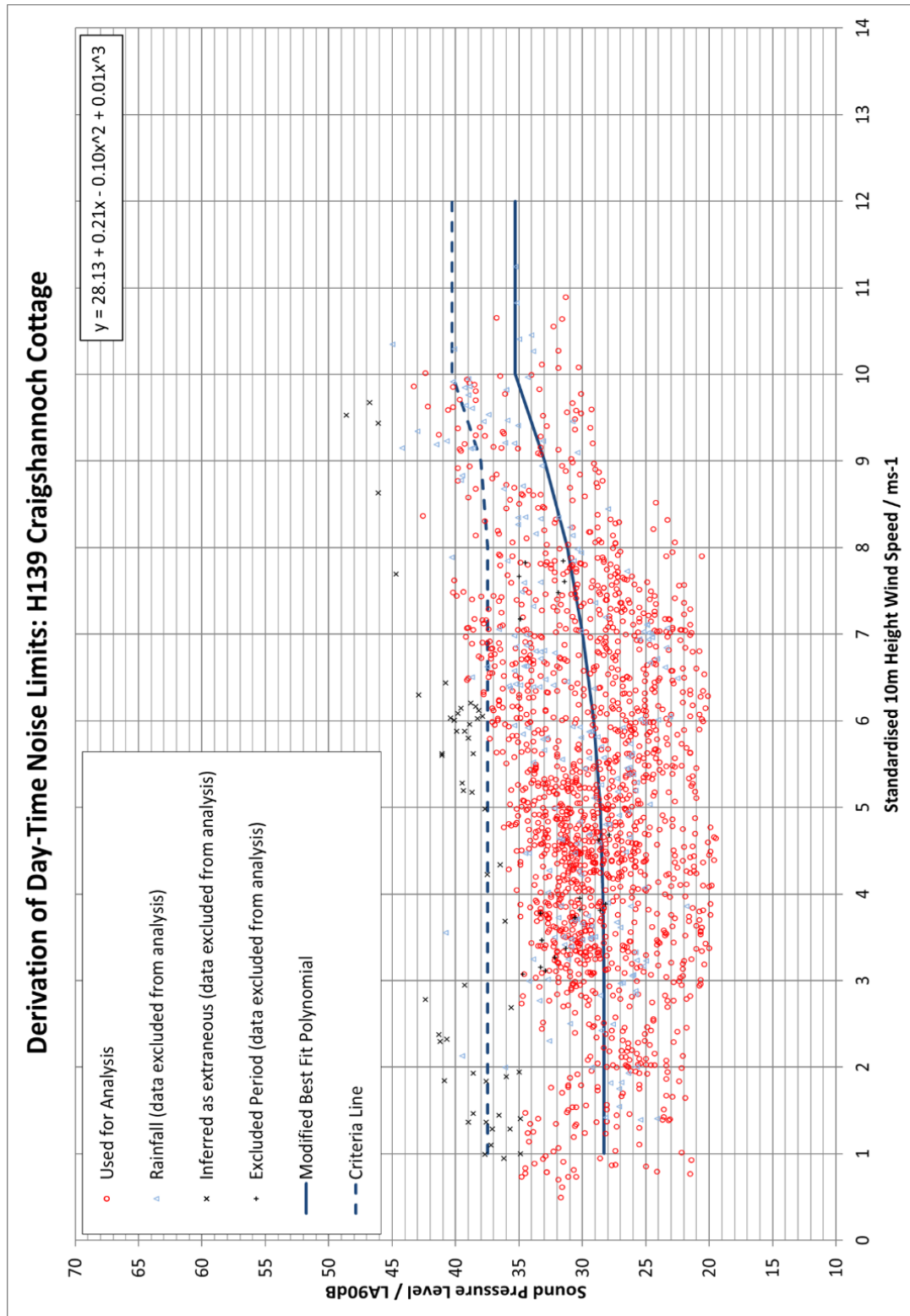


Chart 12.6.6: Noise Limits and Background Noise Levels during Night-Time Periods at Strath Farmhouse

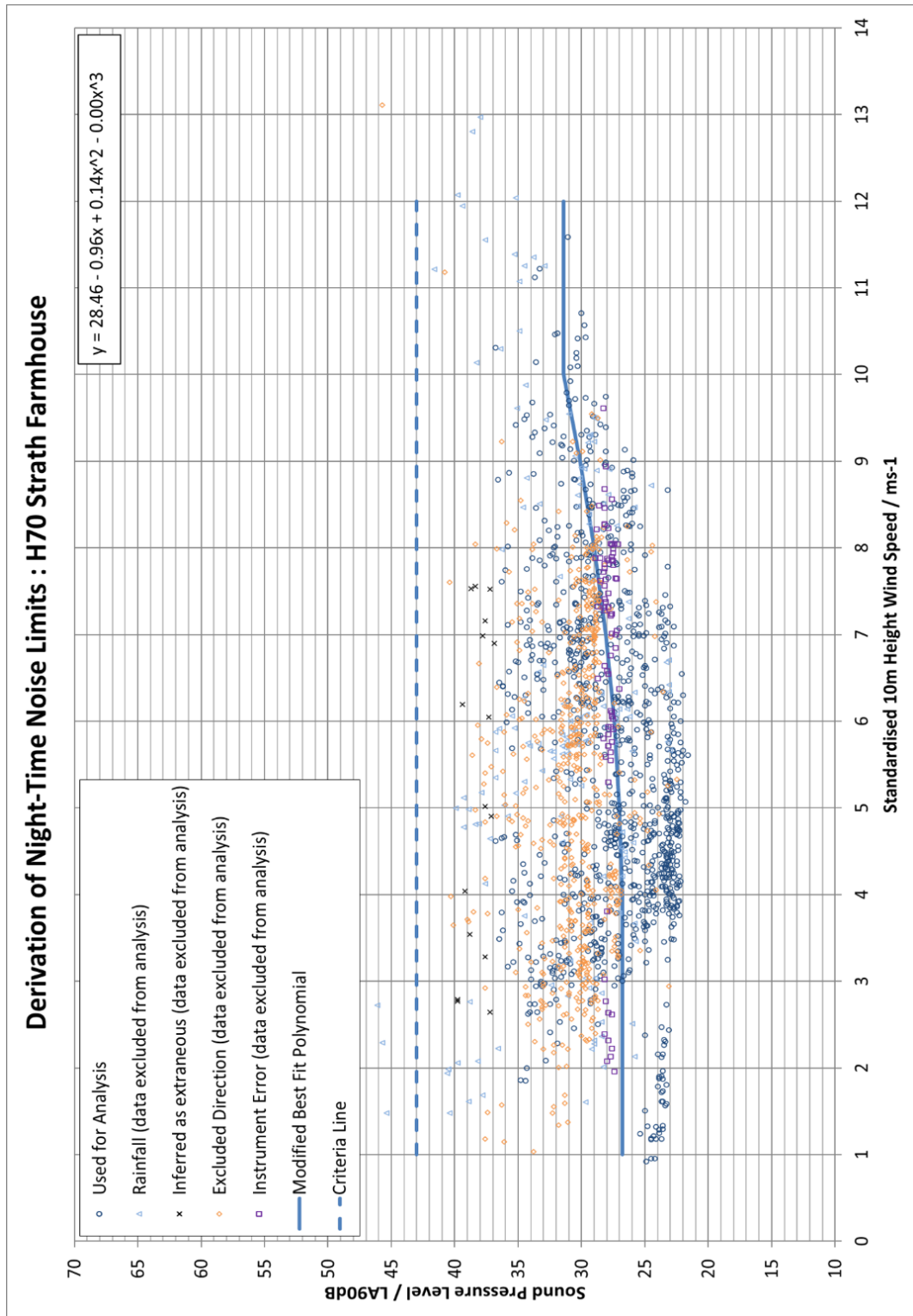


Chart 12.6.7: Noise Limits and Background Noise Levels during Night-Time Periods at Blairhead

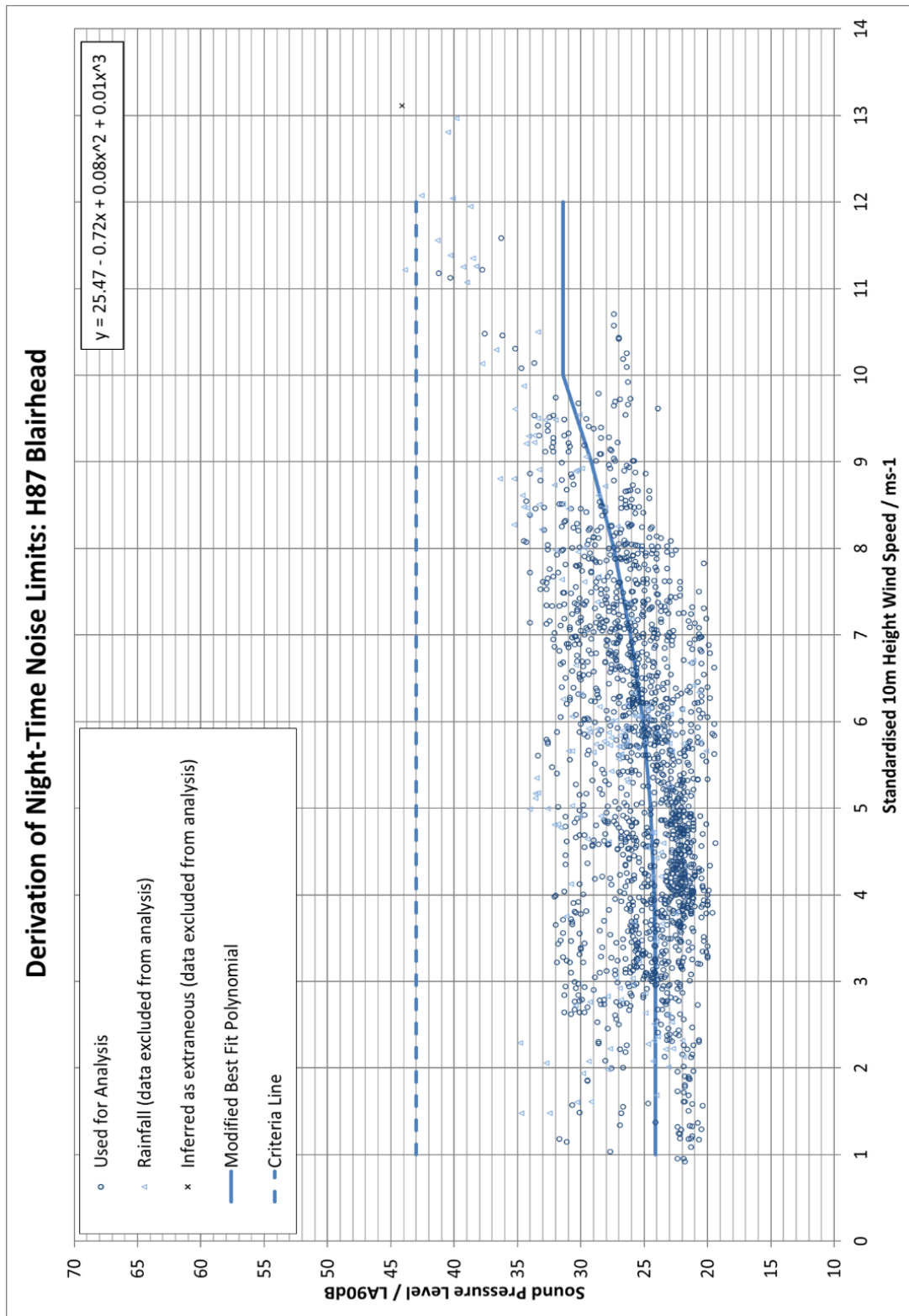


Chart 12.6.8: Noise Limits and Background Noise Levels during Night-Time Periods at Craighannoch Cottage

