



# Hill of Fare Wind Farm

## Technical Appendix 11.3

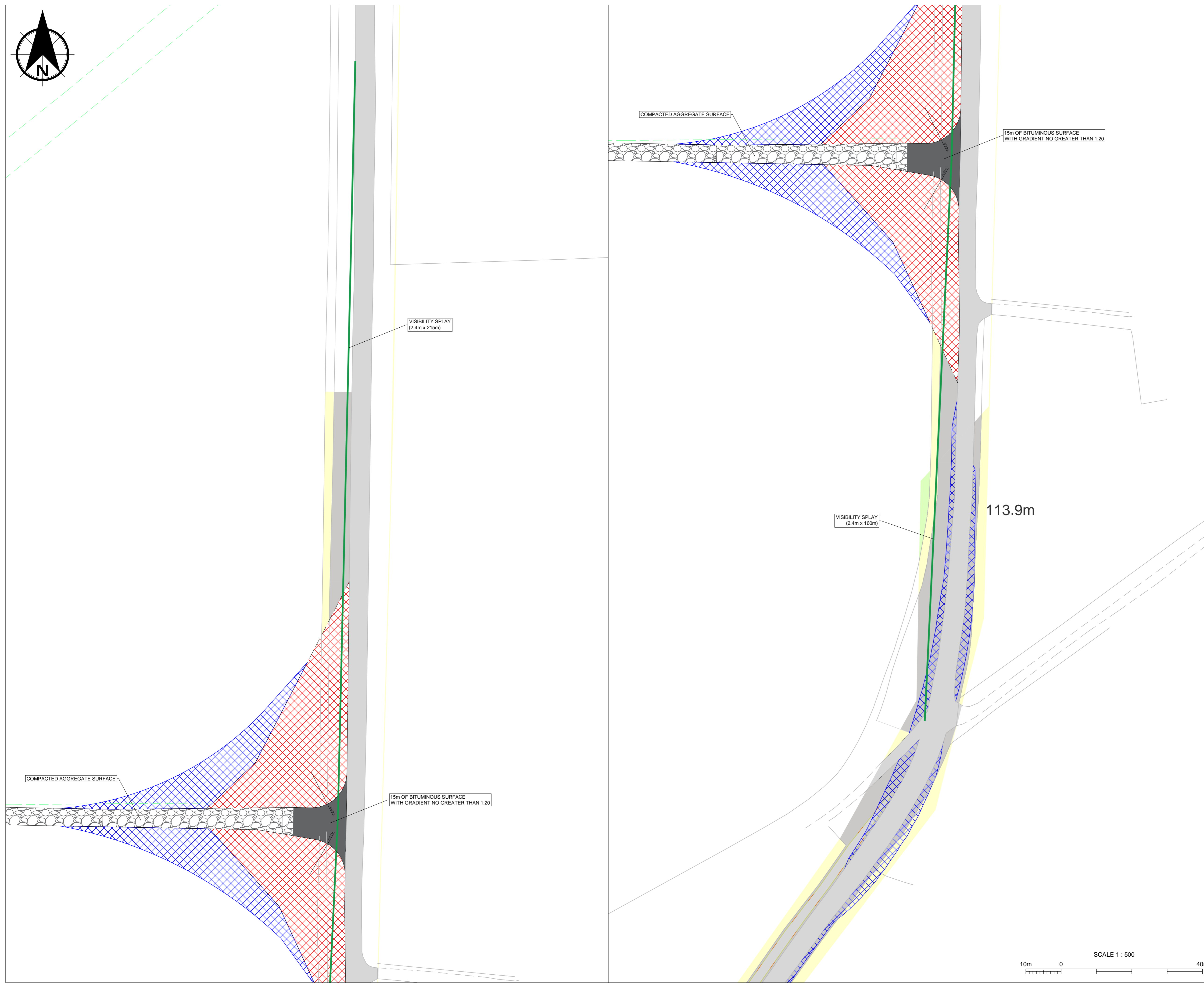
### Site Access Plans

---

Author	Ian Bullard
Date	October 2023
Ref	04542-6677300

---

This document (the “Report”) has been prepared by Renewable Energy Systems Ltd (“RES”). RES shall not be deemed to make any representation regarding the accuracy, completeness, methodology, reliability or current status of any material contained in this Report, nor does RES assume any liability with respect to any matter or information referred to or contained in the Report, except to the extent specified in (and subject to the terms and conditions of) any contract to which RES is party that relates to the Report (a “Contract”). Any person relying on the Report (a “Recipient”) does so at their own risk, and neither the Recipient nor any person to whom the Recipient provides the Report or any matter or information derived from it shall have any right or claim against RES or any of its affiliated companies in respect thereof, but without prejudice to the terms of any Contract to which the Recipient is party.

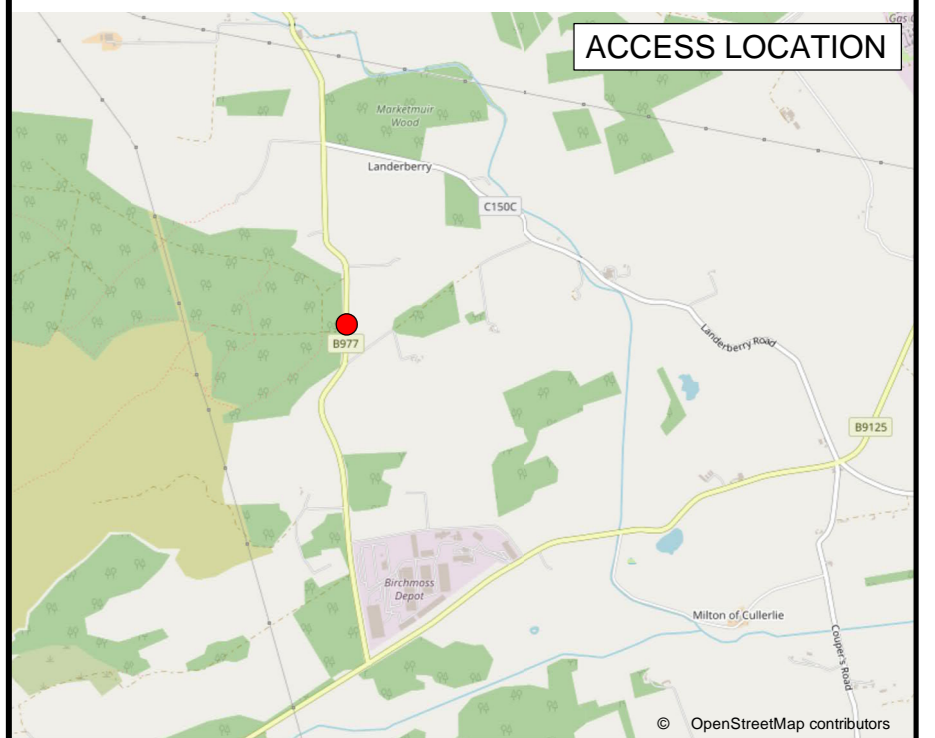


**NOTES**

1. ALL DIMENSIONS IN METRES, UNLESS STATED OTHERWISE.
2. BASED ON OS MASTERMAP. LICENCE 0100031673. 2023
3. BASED ON PRELIMINARY DESIGN ADVICE FROM ABERDEENSHIRE COUNCIL ROADS DEPARTMENT

**KEY**

- OVERRUN
- OVSAIL
- NEW ACCESS ROAD (BITUMINOUS SURFACE)
- NEW ACCESS ROAD (COMPACT STONE)
- Visibility Splay (2.4m x 215m to the NORTH)  
(2.4m x 160m to the SOUTH)



P01	23.08.2023	FINAL ISSUE	IB	MWD	MWD
Rev	Date	Amendment Details	Dr'n	Chk'	App'

This drawing should not be relied on or used in circumstances other than those for which it was originally prepared and for which Sweco UK Limited was commissioned. Sweco UK Limited accepts no responsibility for this drawing to any party other than the person by whom it was commissioned. Any party which breaches the provisions of this disclaimer shall indemnify Sweco UK Limited for all loss or damage arising therefrom.  
COPYRIGHT © Sweco 2022

3rd Floor,  
1 New York Street  
Manchester  
M1 4HN  
Tel: +44 (0)161 927 4830  
Web: www.sweco.co.uk

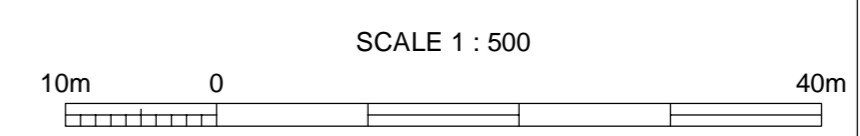


Project Title  
**HILL OF FARE**

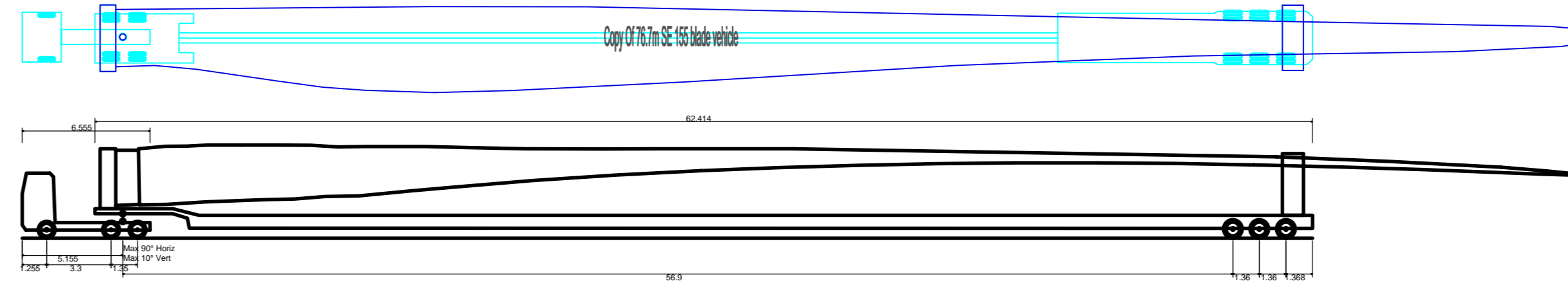

Drawing Title  
**SITE ACCESS WITH VISIBILITY SPLAY**

Purpose Of Issue  
**FINAL**

Status		Status Description			
<b>S2</b>		<b>FOR INFORMATION</b>			
Drawn	Designed	Checked	Approved		
IB	IB	MWD	MWD		
Sheet Size	Scale	Sweco Ref	Revision		
A1	1:500	65209565	P01		
Drawing Number					
65209565_ATR_DRW_002-40					

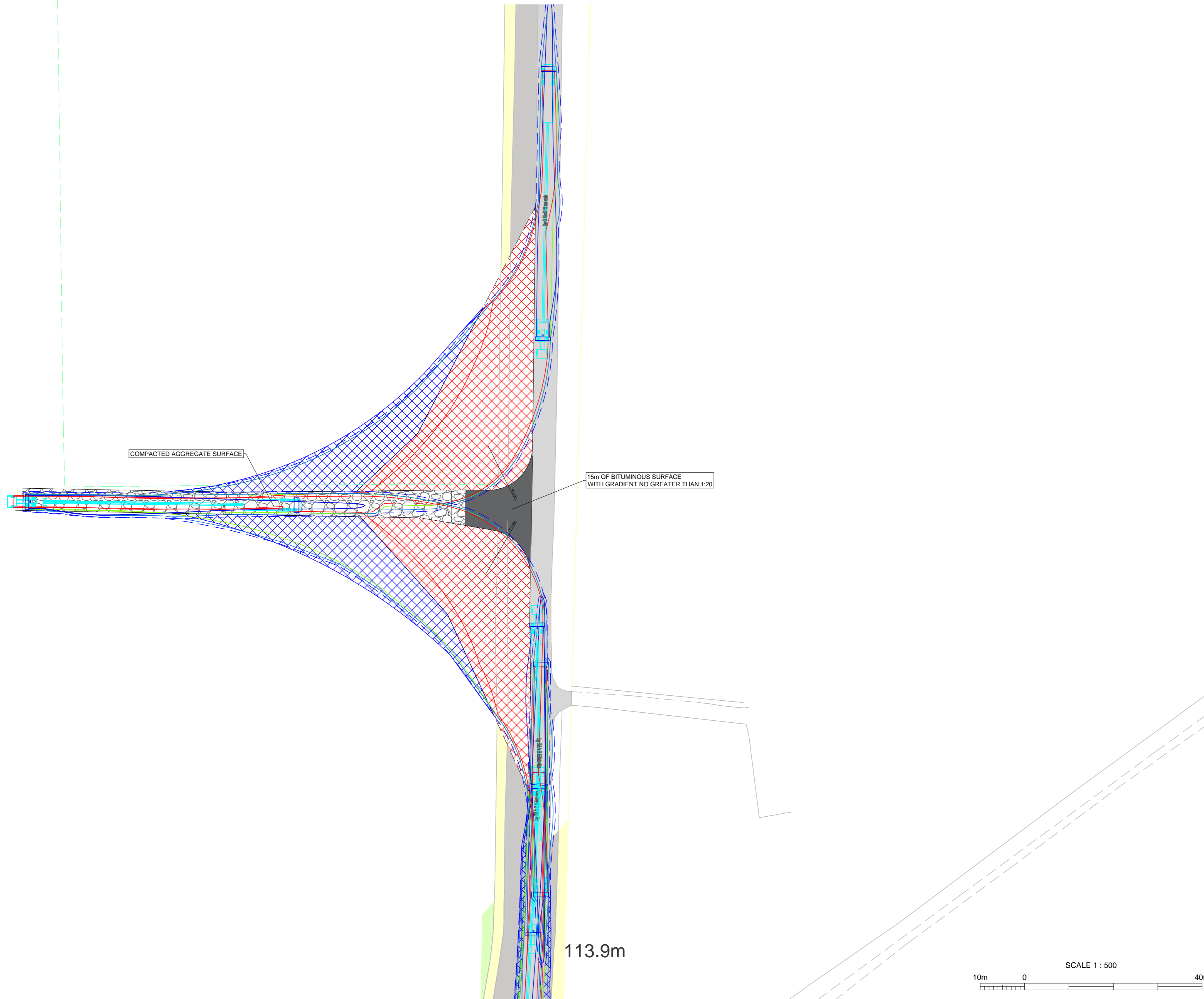






Copy Of 76.7m SE 155 blade vehicle

Overall Length	66.143m
Overall Width	3.4025m
Overall Body Height	4.777m
Min Body Ground Clearance	0.427m
Max Track Width	2.750m
Lock to lock time	6.00s
Wall to Wall Turning Radius	9.800m



**NOTES**

1. ALL DIMENSIONS IN METRES, UNLESS STATED OTHERWISE.
2. BASED ON OS MASTERMAP. LICENCE 0100031673. 2023
3. BASED ON PRELIMINARY DESIGN ADVICE FROM ABERDEENSHIRE COUNCIL ROADS DEPARTMENT

**KEY**

- OVERRUN
- OVERSAIL
- NEW ACCESS ROAD (BITUMINOUS SURFACE)
- NEW ACCESS ROAD (COMPACT STONE)

P01	23.08.2023	FINAL ISSUE	IB	MWD	MWD
Rev	Date	Amendment Details	Dr'n	Chk'	App'

This drawing should not be relied on or used in circumstances other than those for which it was originally prepared and for which Sweco UK Limited was commissioned. Sweco UK Limited accepts no responsibility for this drawing to any party other than the person by whom it was commissioned. Any party which breaches the provisions of this disclaimer shall indemnify Sweco UK Limited for all loss or damage arising therefrom.  
COPYRIGHT © Sweco 2022

3rd Floor,  
1 New York Street  
Manchester  
M1 4HN  
Tel: +44 (0)161 927 4830  
Web: www.sweco.co.uk



Client

Project Title

**HILL OF FARE**

Drawing Title

**SITE ACCESS -  
BLADE TRANSPORTER**

Purpose Of Issue

**FINAL**

Status	Status Description				
<b>S2</b>	<b>FOR INFORMATION</b>				
Drawn	Designed	Checked	Approved		
IB	IB	MWD	MWD		
Sheet Size	Scale	Sweco Ref	Revision		
A1	1:500	65209565	P01		
Drawing Number					
65209565_ATR_DRW_002-41					