

Legend

- Site Boundary

Drainage Conditions

- Dry
- Dry/Drained
- Rock
- Wet

Do not scale this map

Client
RES Group

Project
Hill of Fare Wind Farm

Title
Drainage Conditions
Page 1 of 5

Status
FINAL

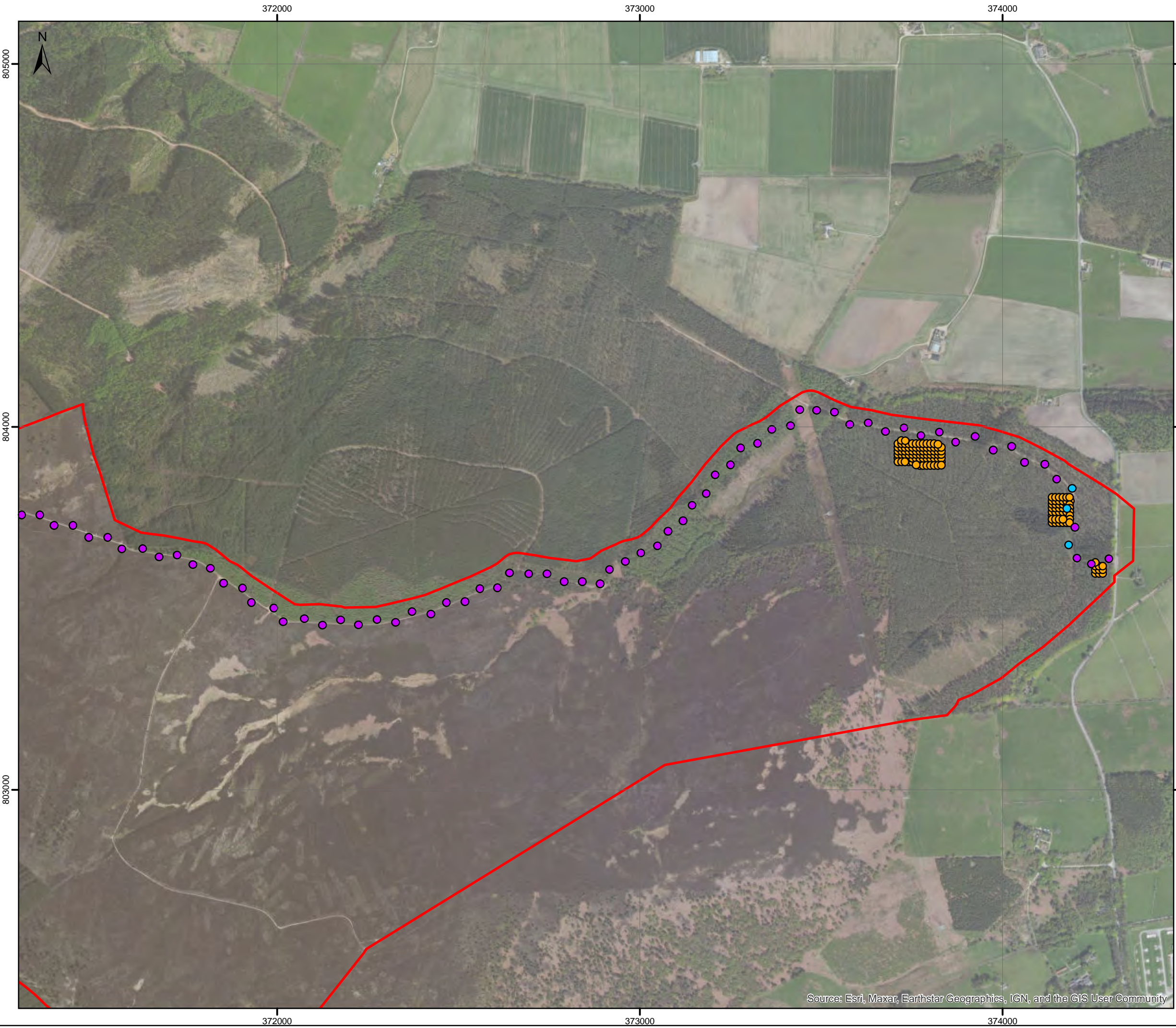
Drawing No. 375565-GIS009	Revision A	Date 04 April 2022
Drawn JAS	Checked MN	Approved MN

Scale
1:30,000 @A3

Rev	Date	Amendment	Initials
A	06/09/23	Additional Data from Phase 2 Survey	JAS

8 Eagle Street, Craighall Business Park, Glasgow, G4 9XA.
T: 0141 341 5040 E: info@envirocentre.co.uk
W: www.envirocentre.co.uk

Source: Esri, Maxar, Earthstar Geographics, ICN, and the GIS User Community



Legend

- Site Boundary

Drainage Conditions

- Dry
- Dry/Drained
- Rock
- Wet

Do not scale this map

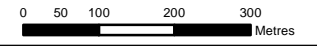
Client
RES Group

Project
Hill of Fare Wind Farm

Title
Drainage Conditions
Page 2 of 5

Status		
FINAL		
Drawing No.	Revision	Date
375565-GIS009	A	04 April 2022
Drawn	Checked	Approved
JAS	MN	MN

Scale
1:10,000 @A3

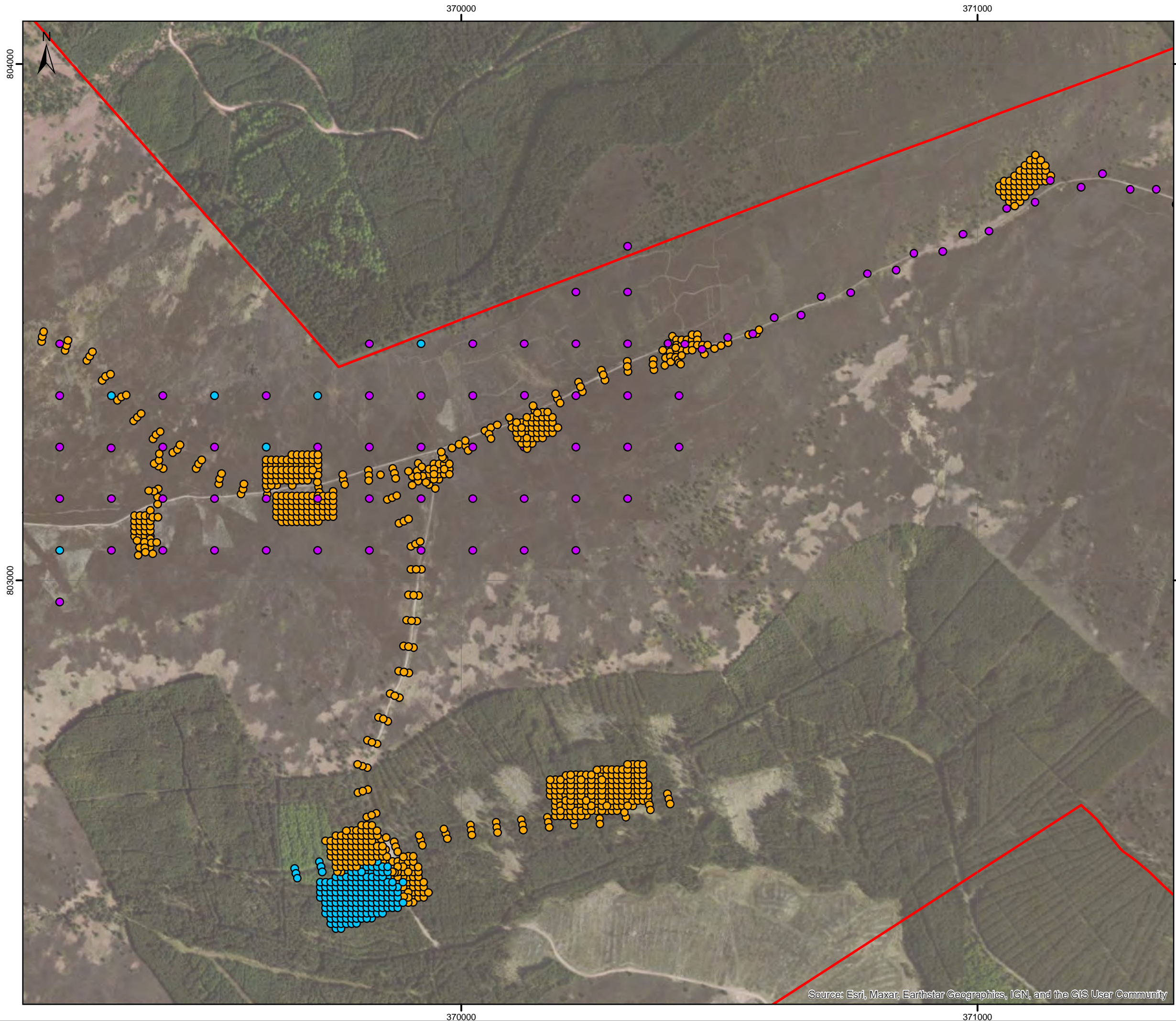


Rev	Date	Amendment	Initials
A	06/09/23	Additional Data from Phase 2 Survey	JAS

envirocentre

8 Eagle Street, Craighall Business Park, Glasgow, G4 9XA.
T: 0141 341 5040 E: info@envirocentre.co.uk
W: www.envirocentre.co.uk

Source: Esri, Maxar, Earthstar Geographics, ICN, and the GIS User Community



Legend

- Site Boundary
- Dry
- Dry/Drained
- Rock
- Wet

Do not scale this map

Client
RES Group

Project
Hill of Fare Wind Farm

Title
Drainage Conditions
Page 3 of 5

Status		
FINAL		
Drawing No. 375565-GIS009	Revision A	Date 04 April 2022
Drawn JAS	Checked MN	Approved MN

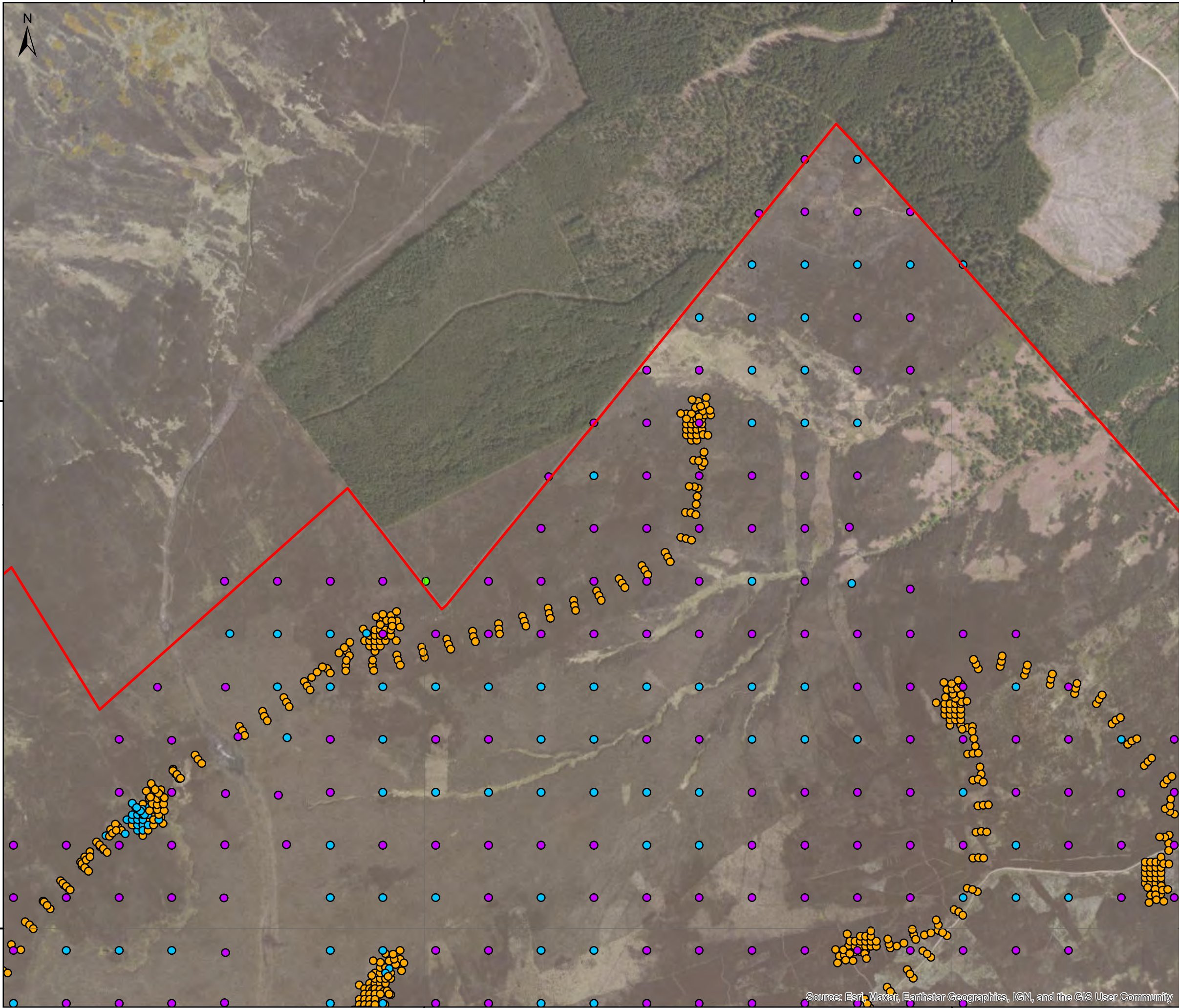
Scale
1:7,000 @A3

Rev	Date	Amendment	Initials
A	06/09/23	Additional Data from Phase 2 Survey	JAS

envirocentre

8 Eagle Street, Craighall Business Park, Glasgow, G4 9XA.
T: 0141 341 5040 E: info@envirocentre.co.uk
W: www.envirocentre.co.uk

Source: Esri, Maxar, Earthstar Geographics, ICN, and the GIS User Community



Legend

- Site Boundary

Drainage Conditions

- Dry
- Dry/Drained
- Rock
- Wet

Do not scale this map

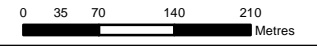
Client
RES Group

Project
Hill of Fare Wind Farm

Title
Drainage Conditions
Page 4 of 5

Status		
FINAL		
Drawing No. 375565-GIS009	Revision A	Date 04 April 2022
Drawn JAS	Checked MN	Approved MN

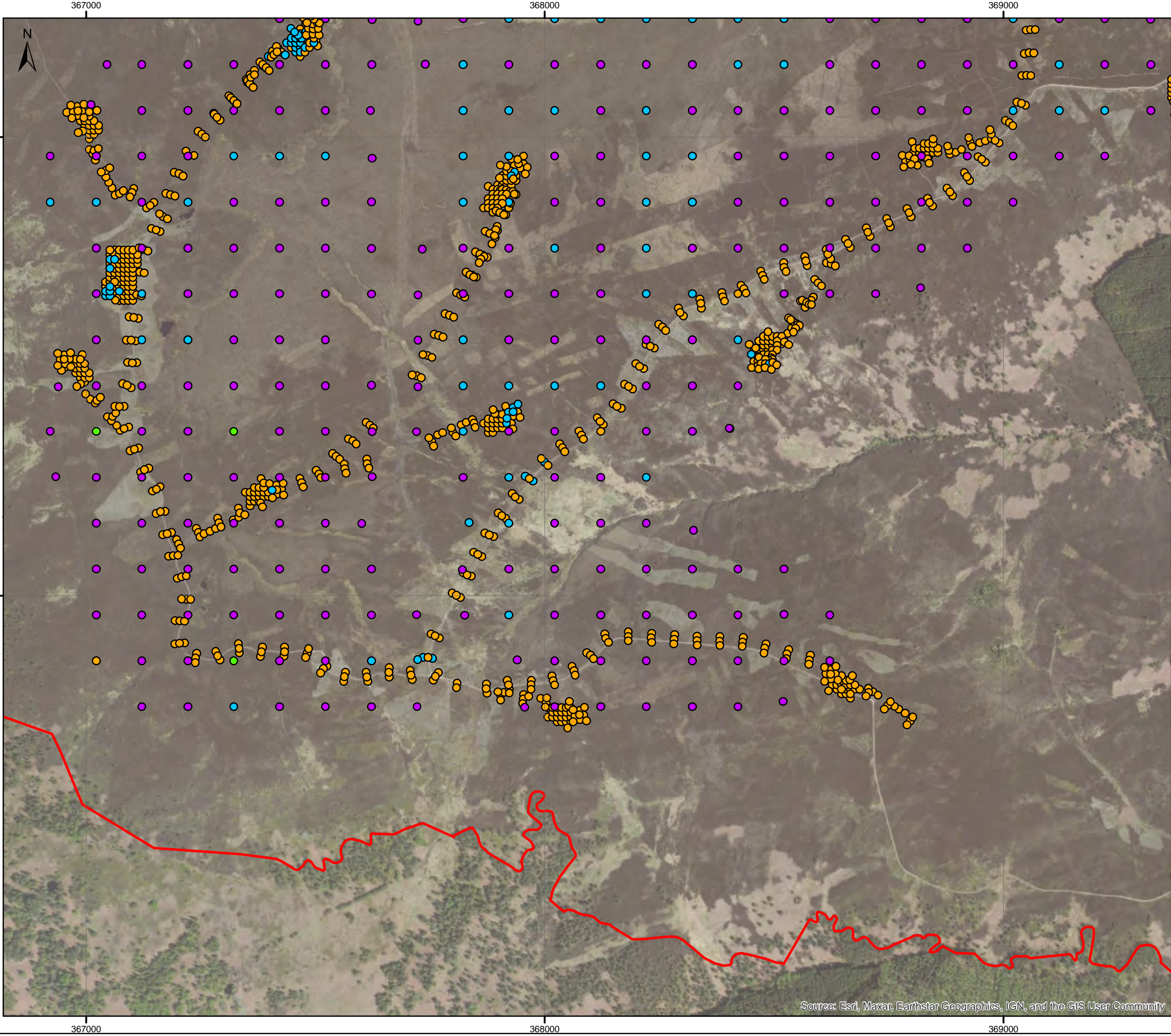
Scale
1:7,000 @A3



Rev	Date	Amendment	Initials
A	06/09/23	Additional Data from Phase 2 Survey	JAS

envirocentre
 8 Eagle Street, Craighall Business Park, Glasgow, G4 9XA.
 T: 0141 341 5040 E: info@envirocentre.co.uk
 W: www.envirocentre.co.uk

Source: Esri, Maxar, Earthstar Geographics, IGN, and the GIS User Community



Legend

- Site Boundary

Drainage Conditions

- Dry
- Dry/Drained
- Rock
- Wet

Do not scale this map

Client
RES Group

Project
Hill of Fare Wind Farm

Title
Drainage Conditions
Page 5 of 5

Status
FINAL

Drawing No. 375565-GIS009	Revision A	Date 04 April 2022
Drawn JAS	Checked MN	Approved MN

Scale
1:8,000 @A3

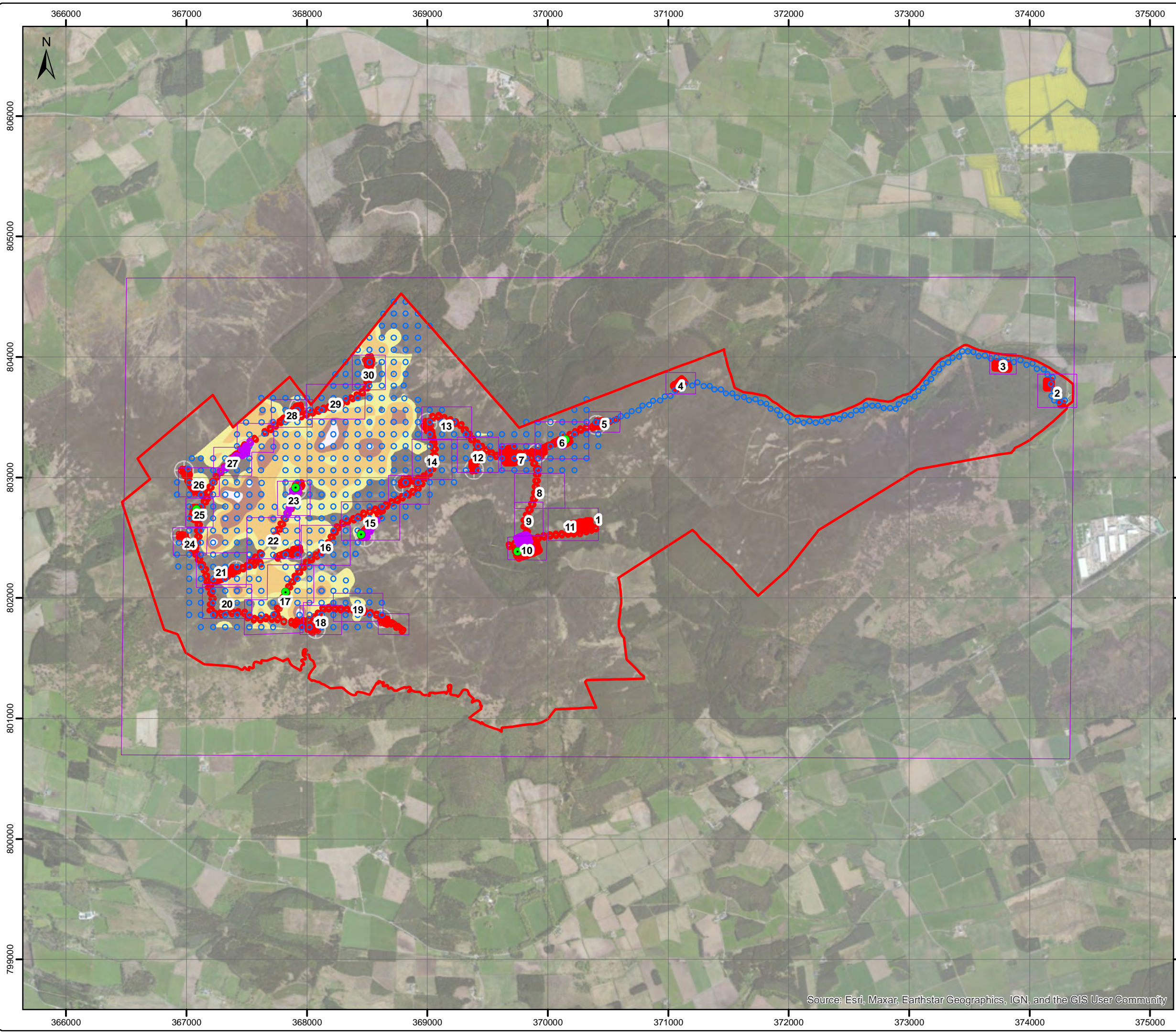


Rev	Date	Amendment	Initials
A	06/09/23	Additional Data from Phase 2 Survey	JAS



8 Eagle Street, Craighall Business Park, Glasgow, G4 9XA.
T: 0141 341 5040 E: info@envirocentre.co.uk
W: www.envirocentre.co.uk

Source: Esri, Maxar, Earthstar Geographics, ICN, and the GIS User Community



Legend

- Site Boundary
- Design Freeze Layout (Rev 4.0)
- Peat Sample Locations

Probed Locations (m)

- Phase 1
- Phase 2 (May 2023 Survey)
- Phase 2 (Aug 2023 Survey)

Peat Depth (m)

- 0 - 0.5
- 0.5 - 1
- 1 - 2
- 2 - 3
- 3 - 5

Do not scale this map

Client
RES Group

Project
Hill of Fare Wind Farm

Title
Phase 1 and 2 Peat Depth Survey
Page 1

Status
FINAL

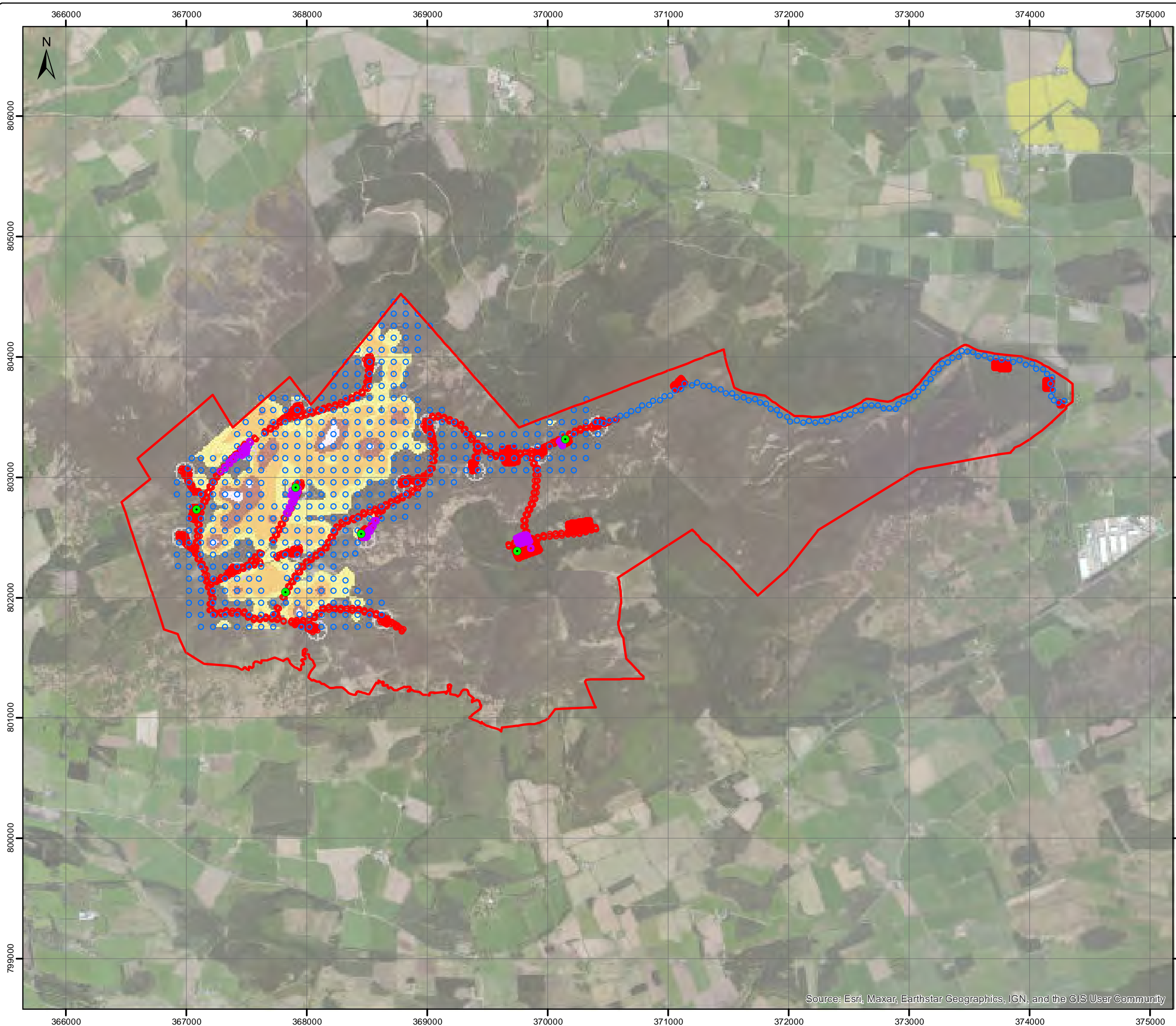
Drawing No. 375565-GIS011	Revision A	Date 29 May 2023
Drawn JAS	Checked MN	Approved MN

Scale
1:30,000 @A3

Rev	Date	Amendment	Initials
A	15/09/23	Additional Peat Survey Data	JAS

8 Eagle Street, Craighall Business Park, Glasgow, G4 9XA.
T: 0141 341 5040 E: info@envirocentre.co.uk
W: www.envirocentre.co.uk

Source: Esri, Maxar, Earthstar Geographics, IGN, and the GIS User Community



Legend

- Site Boundary
- Design Freeze Layout (Rev 4.0)
- Peat Sample Locations

Probed Locations (m)

- Phase 1
- Phase 2 (May 2023 Survey)
- Phase 2 (Aug 2023 Survey)

Peat Depth (m)

- 0 - 0.5
- 0.5 - 1
- 1 - 2
- 2 - 3
- 3 - 5

Do not scale this map

Client
RES Group

Project
Hill of Fare Wind Farm

Title
Phase 1 and 2 Peat Depth Survey
Page 1

Status
FINAL

Drawing No. 375565-GIS011	Revision A	Date 29 May 2023
Drawn JAS	Checked MN	Approved MN

Scale
1:30,000 @A3

Rev	Date	Amendment	Initials
A	15/09/23	Additional Peat Survey Data	JAS

8 Eagle Street, Craighall Business Park, Glasgow, G4 9XA.
T: 0141 341 5040 E: info@envirocentre.co.uk
W: www.envirocentre.co.uk

Source: Esri, Maxar, Earthstar Geographics, IGN, and the GIS User Community

374000



374000

Source: Esri, Maxar, Earthstar Geographics, IGN, and the GIS User Community

Legend

- Site Boundary
 - Design Freeze Layout (Rev 4.0)
 - Peat Sample Locations
- Probed Locations (m)
- Phase 1
 - Phase 2 (May 2023 Survey)
 - Phase 2 (Aug 2023 Survey)
- Peat Depth (m)
- 0 - 0.5
 - 0.5 - 1
 - 1 - 2
 - 2 - 3
 - 3 - 5

Do not scale this map

Client
RES Group


Project
Hill of Fare Wind Farm

Title
Phase 1 and 2 Peat Depth Survey
Page 2

Status
FINAL

Drawing No. 375565-GIS011	Revision A	Date 29 May 2023
Drawn JAS	Checked MN	Approved MN

Scale
1:1,500 @A3



Rev	Date	Amendment	Initials
A	15/09/23	Additional Peat Survey Data	JAS



8 Eagle Street, Craighall Business Park, Glasgow, G4 9XA.
T: 0141 341 5040 E: info@envirocentre.co.uk
W: www.envirocentre.co.uk



Legend

- Site Boundary
- Design Freeze Layout (Rev 4.0)
- Peat Sample Locations

Probed Locations (m)

- Phase 1
- Phase 2 (May 2023 Survey)
- Phase 2 (Aug 2023 Survey)

Peat Depth (m)

- 0 - 0.5
- 0.5 - 1
- 1 - 2
- 2 - 3
- 3 - 5

Do not scale this map

Client
RES Group

Project
Hill of Fare Wind Farm

Title
Phase 1 and 2 Peat Depth Survey
Page 3

Status
FINAL

Drawing No. 375565-GIS011	Revision A	Date 29 May 2023
Drawn JAS	Checked MN	Approved MN

Scale
1:1,000 @A3

Rev	Date	Amendment	Initials
A	15/09/23	Additional Peat Survey Data	JAS

8 Eagle Street, Craighall Business Park, Glasgow, G4 9XA.
T: 0141 341 5040 E: info@envirocentre.co.uk
W: www.envirocentre.co.uk

Source: Esri, Maxar, Earthstar Geographics, IGN, and the GIS User Community



Legend

- Site Boundary
- Design Freeze Layout (Rev 4.0)
- Peat Sample Locations

Probed Locations (m)

- Phase 1
- Phase 2 (May 2023 Survey)
- Phase 2 (Aug 2023 Survey)

Peat Depth (m)

- 0 - 0.5
- 0.5 - 1
- 1 - 2
- 2 - 3
- 3 - 5

Do not scale this map

Client
RES Group

Project
Hill of Fare Wind Farm

Title
Phase 1 and 2 Peat Depth Survey
Page 4

Status		
FINAL		
Drawing No. 375565-GIS011	Revision A	Date 29 May 2023
Drawn JAS	Checked MN	Approved MN

Scale
1:1,000 @A3

Rev	Date	Amendment	Initials
A	15/09/23	Additional Peat Survey Data	JAS

envirocentre

8 Eagle Street, Craighall Business Park, Glasgow, G4 9XA.
T: 0141 341 5040 E: info@envirocentre.co.uk
W: www.envirocentre.co.uk

Source: Esri, Maxar, Earthstar Geographics, IGN, and the GIS User Community



Legend

- Site Boundary
- Design Freeze Layout (Rev 4.0)
- Peat Sample Locations

Probed Locations (m)

- Phase 1
- Phase 2 (May 2023 Survey)
- Phase 2 (Aug 2023 Survey)

Peat Depth (m)

- 0 - 0.5
- 0.5 - 1
- 1 - 2
- 2 - 3
- 3 - 5

Do not scale this map

Client
RES Group

Project
Hill of Fare Wind Farm

Title
Phase 1 and 2 Peat Depth Survey
Page 5

Status
FINAL

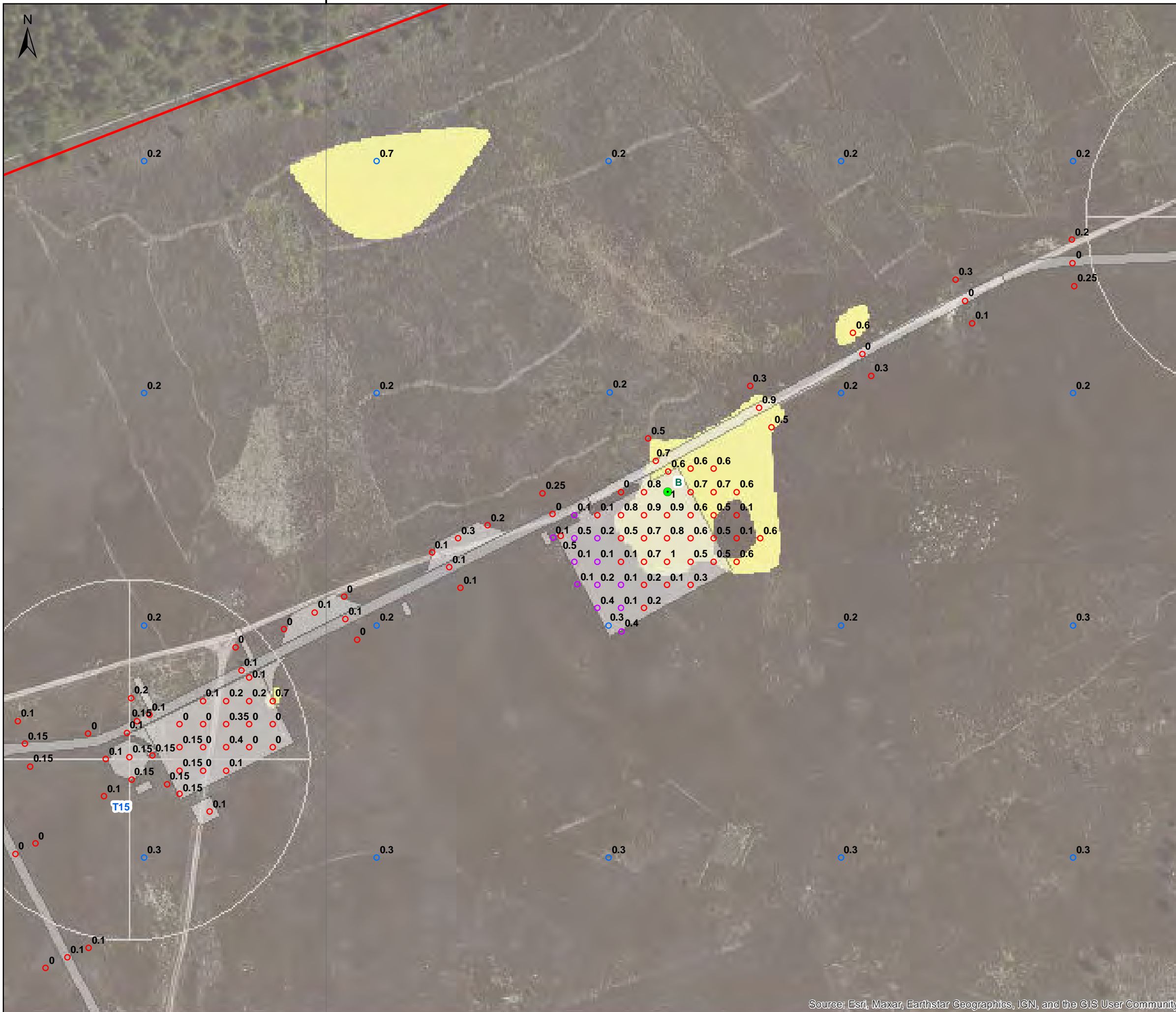
Drawing No. 375565-GIS011	Revision A	Date 29 May 2023
Drawn JAS	Checked MN	Approved MN

Scale
1:1,000 @A3

Rev	Date	Amendment	Initials
A	15/09/23	Additional Peat Survey Data	JAS

8 Eagle Street, Craighall Business Park, Glasgow, G4 9XA.
T: 0141 341 5040 E: info@envirocentre.co.uk
W: www.envirocentre.co.uk

370000



370000

Source: Esri, Maxar, Earthstar Geographics, ICN, and the GIS User Community

Legend

- Site Boundary
 - Design Freeze Layout (Rev 4.0)
 - Peat Sample Locations
- Probed Locations (m)
- Phase 1
 - Phase 2 (May 2023 Survey)
 - Phase 2 (Aug 2023 Survey)

Peat Depth (m)

- 0 - 0.5
- 0.5 - 1
- 1 - 2
- 2 - 3
- 3 - 5

Do not scale this map

Client

RES Group

Project

Hill of Fare Wind Farm

Title

Phase 1 and 2 Peat Depth Survey
Page 6

Status

FINAL

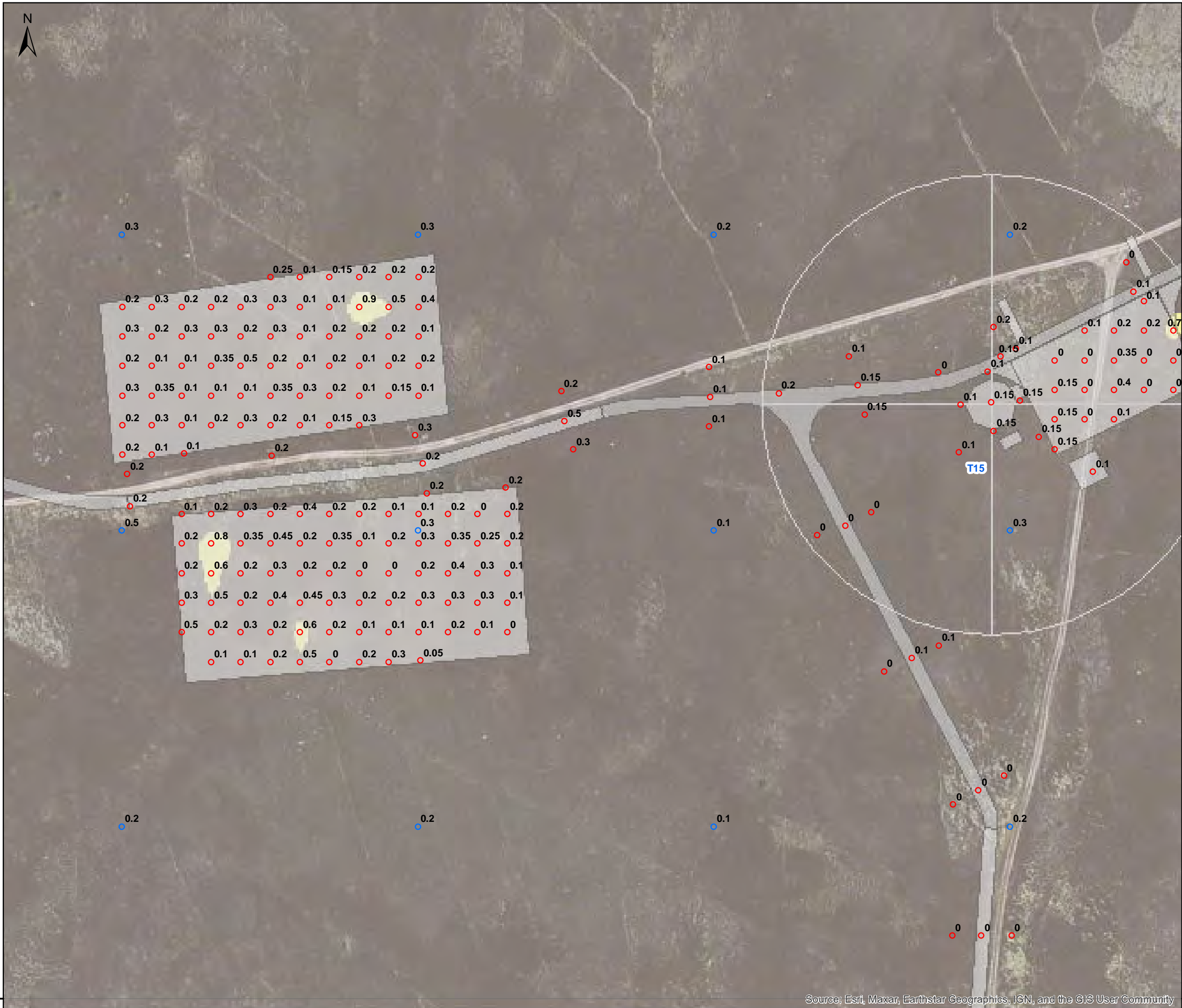
Drawing No. 375565-GIS011	Revision A	Date 29 May 2023
Drawn JAS	Checked MN	Approved MN

Scale 1:1,600 @A3	
-----------------------------	--

Rev	Date	Amendment	Initials
A	15/09/23	Additional Peat Survey Data	JAS



8 Eagle Street, Craighall Business Park, Glasgow, G4 9XA.
 T: 0141 341 5040 E: info@envirocentre.co.uk
 W: www.envirocentre.co.uk



Legend

- Site Boundary
- Design Freeze Layout (Rev 4.0)
- Peat Sample Locations

Probed Locations (m)

- Phase 1
- Phase 2 (May 2023 Survey)
- Phase 2 (Aug 2023 Survey)

Peat Depth (m)

- 0 - 0.5
- 0.5 - 1
- 1 - 2
- 2 - 3
- 3 - 5

Do not scale this map

Client
RES Group

Project
Hill of Fare Wind Farm

Title
Phase 1 and 2 Peat Depth Survey
Page 7

Status
FINAL

Drawing No. 375565-GIS011	Revision A	Date 29 May 2023
Drawn JAS	Checked MN	Approved MN

Scale
1:1,250 @A3

Rev	Date	Amendment	Initials
A	15/09/23	Additional Peat Survey Data	JAS

8 Eagle Street, Craighall Business Park, Glasgow, G4 9XA.
T: 0141 341 5040 E: info@envirocentre.co.uk
W: www.envirocentre.co.uk

803000

803000



Legend

- Site Boundary
- Design Freeze Layout (Rev 4.0)
- Peat Sample Locations

Probed Locations (m)

- Phase 1
- Phase 2 (May 2023 Survey)
- Phase 2 (Aug 2023 Survey)

Peat Depth (m)

- 0 - 0.5
- 0.5 - 1
- 1 - 2
- 2 - 3
- 3 - 5

Do not scale this map

Client
RES Group

Project
Hill of Fare Wind Farm

Title
Phase 1 and 2 Peat Depth Survey
Page 8

Status
FINAL

Drawing No. 375565-GIS011	Revision A	Date 29 May 2023
Drawn JAS	Checked MN	Approved MN

Scale
1:1,500 @A3

Rev	Date	Amendment	Initials
A	15/09/23	Additional Peat Survey Data	JAS

8 Eagle Street, Craighall Business Park, Glasgow, G4 9XA.
T: 0141 341 5040 E: info@envirocentre.co.uk
W: www.envirocentre.co.uk



Legend

- Site Boundary
- Design Freeze Layout (Rev 4.0)
- Peat Sample Locations

Probed Locations (m)

- Phase 1
- Phase 2 (May 2023 Survey)
- Phase 2 (Aug 2023 Survey)

Peat Depth (m)

- 0 - 0.5
- 0.5 - 1
- 1 - 2
- 2 - 3
- 3 - 5

Do not scale this map

Client
RES Group

Project
Hill of Fare Wind Farm

Title
Phase 1 and 2 Peat Depth Survey
Page 9

Status
FINAL

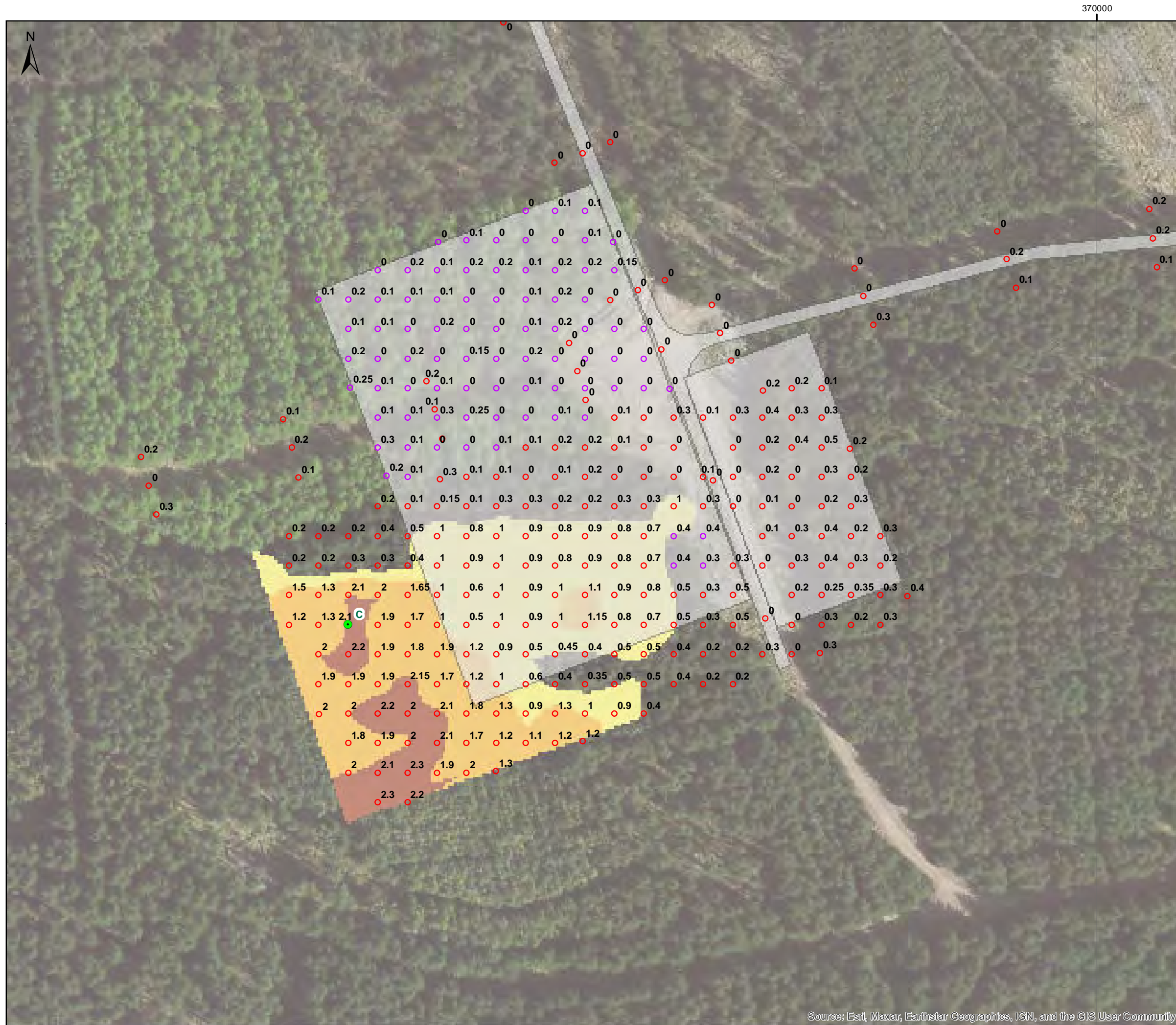
Drawing No. 375565-GIS011	Revision A	Date 29 May 2023
Drawn JAS	Checked MN	Approved MN

Scale
1:1,500 @A3

Rev	Date	Amendment	Initials
A	15/09/23	Additional Peat Survey Data	JAS

8 Eagle Street, Craighall Business Park, Glasgow, G4 9XA.
T: 0141 341 5040 E: info@envirocentre.co.uk
W: www.envirocentre.co.uk

Source: Esri, Maxar, Earthstar Geographics, IGN, and the GIS User Community



Legend

- Site Boundary
- Design Freeze Layout (Rev 4.0)
- Peat Sample Locations

Probed Locations (m)

- Phase 1
- Phase 2 (May 2023 Survey)
- Phase 2 (Aug 2023 Survey)

Peat Depth (m)

- 0 - 0.5
- 0.5 - 1
- 1 - 2
- 2 - 3
- 3 - 5

Do not scale this map

Client
RES Group

Project
Hill of Fare Wind Farm

Title
Phase 1 and 2 Peat Depth Survey
Page 10

Status
FINAL

Drawing No. 375565-GIS011	Revision A	Date 29 May 2023
Drawn JAS	Checked MN	Approved MN

Scale
1:1,250 @A3

Rev	Date	Amendment	Initials
A	15/09/23	Additional Peat Survey Data	JAS

8 Eagle Street, Craighall Business Park, Glasgow, G4 9XA.
T: 0141 341 5040 E: info@envirocentre.co.uk
W: www.envirocentre.co.uk

370000



370000

Source: Esri, Maxar, Earthstar Geographics, IGN, and the GIS User Community

Legend

- Site Boundary
- Design Freeze Layout (Rev 4.0)
- Peat Sample Locations

Probed Locations (m)

- Phase 1
- Phase 2 (May 2023 Survey)
- Phase 2 (Aug 2023 Survey)

Peat Depth (m)

- 0 - 0.5
- 0.5 - 1
- 1 - 2
- 2 - 3
- 3 - 5

Do not scale this map

Client
RES Group

Project
Hill of Fare Wind Farm

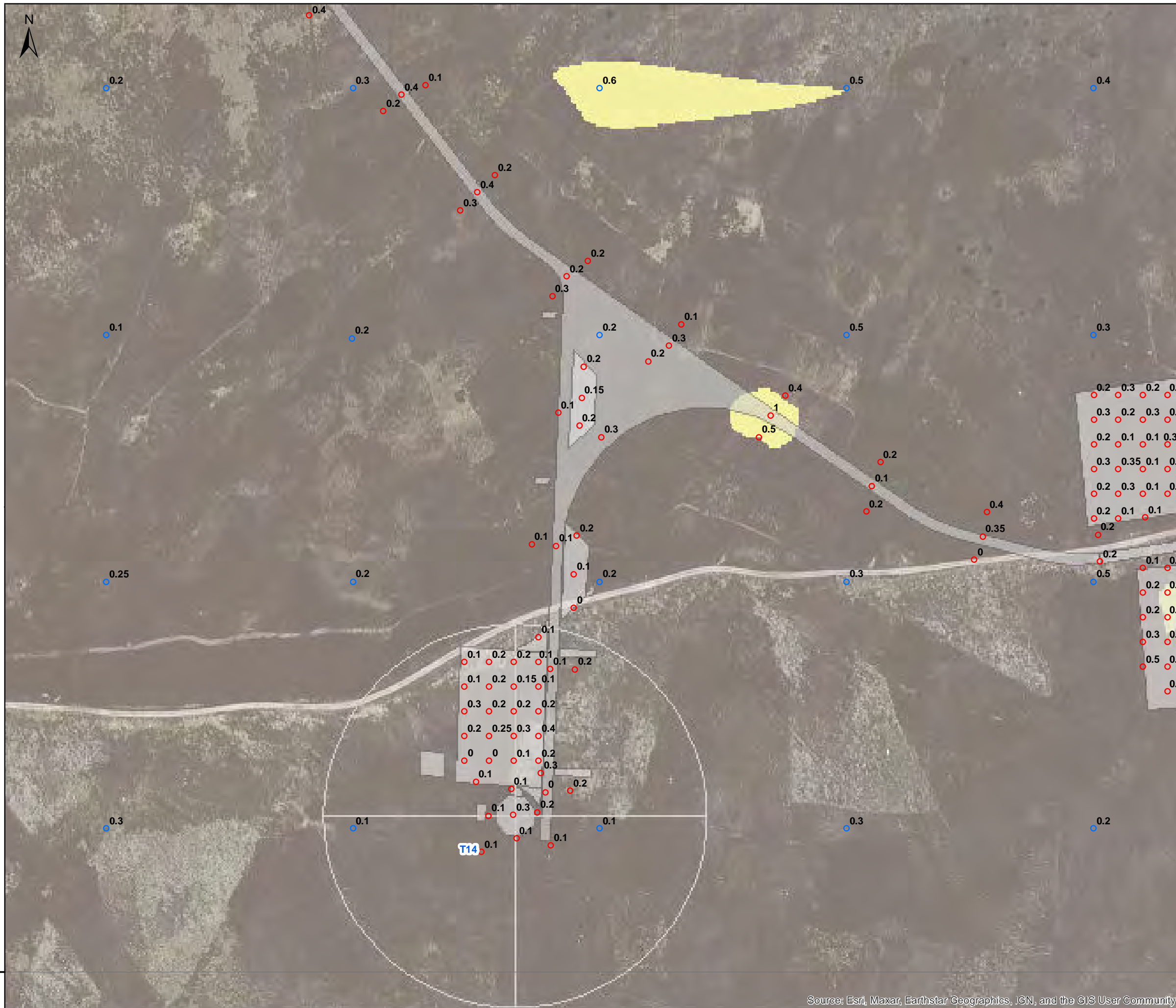
Title
Phase 1 and 2 Peat Depth Survey
Page 11

Status		
FINAL		
Drawing No. 375565-GIS011	Revision A	Date 29 May 2023
Drawn JAS	Checked MN	Approved MN

Scale
1:1,500 @A3

Rev	Date	Amendment	Initials
A	15/09/23	Additional Peat Survey Data	JAS

8 Eagle Street, Craighall Business Park, Glasgow, G4 9XA.
T: 0141 341 5040 E: info@envirocentre.co.uk
W: www.envirocentre.co.uk



Legend

- Site Boundary
- Design Freeze Layout (Rev 4.0)
- Peat Sample Locations

Probed Locations (m)

- Phase 1
- Phase 2 (May 2023 Survey)
- Phase 2 (Aug 2023 Survey)

Peat Depth (m)

- 0 - 0.5
- 0.5 - 1
- 1 - 2
- 2 - 3
- 3 - 5

Do not scale this map

Client
RES Group

Project
Hill of Fare Wind Farm

Title
Phase 1 and 2 Peat Depth Survey
Page 12

Status
FINAL

Drawing No. 375565-GIS011	Revision A	Date 29 May 2023
Drawn JAS	Checked MN	Approved MN

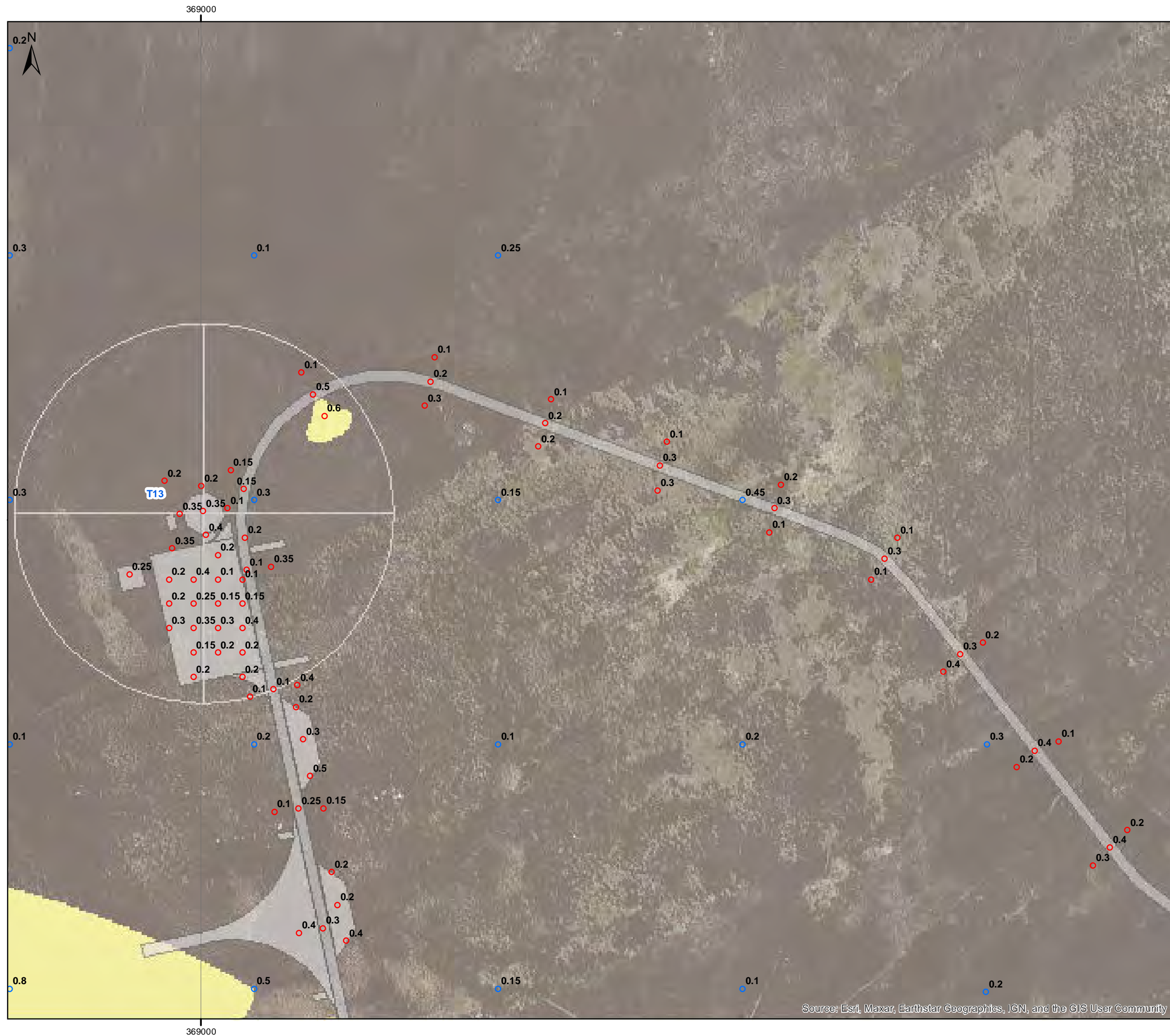
Scale
1:1,500 @A3

Rev	Date	Amendment	Initials
A	15/09/23	Additional Peat Survey Data	JAS

8 Eagle Street, Craighall Business Park, Glasgow, G4 9XA.
T: 0141 341 5040 E: info@envirocentre.co.uk
W: www.envirocentre.co.uk

803000

803000



Legend

- Site Boundary
- Design Freeze Layout (Rev 4.0)
- Peat Sample Locations

Probed Locations (m)

- Phase 1
- Phase 2 (May 2023 Survey)
- Phase 2 (Aug 2023 Survey)

Peat Depth (m)

- 0 - 0.5
- 0.5 - 1
- 1 - 2
- 2 - 3
- 3 - 5

Do not scale this map

Client
RES Group

Project
Hill of Fare Wind Farm

Title
Phase 1 and 2 Peat Depth Survey
Page 13

Status
FINAL

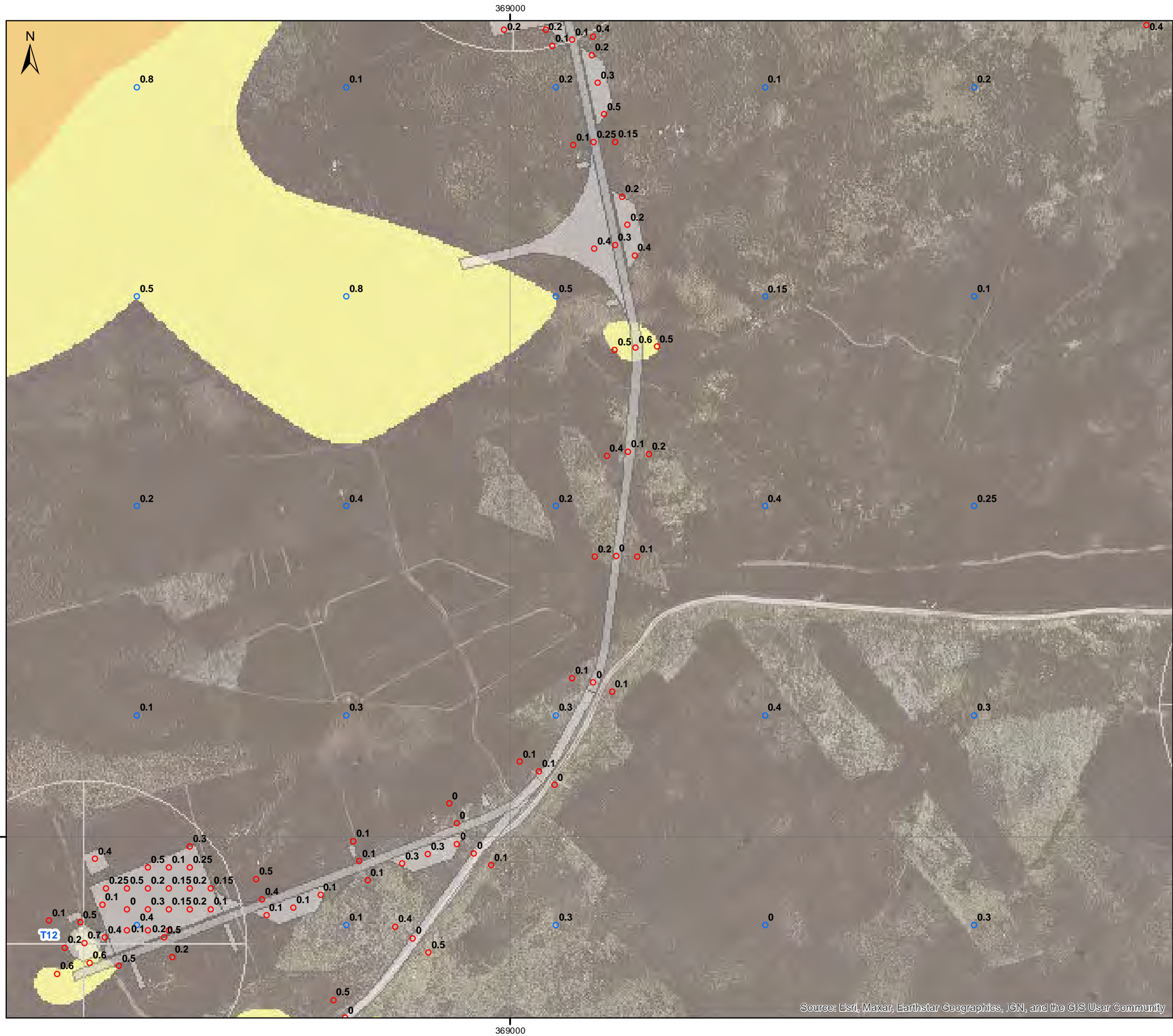
Drawing No. 375565-GIS011	Revision A	Date 29 May 2023
Drawn JAS	Checked MN	Approved MN

Scale
1:1,500 @A3

Rev	Date	Amendment	Initials
A	15/09/23	Additional Peat Survey Data	JAS

8 Eagle Street, Craighall Business Park, Glasgow, G4 9XA.
T: 0141 341 5040 E: info@envirocentre.co.uk
W: www.envirocentre.co.uk

Source: Esri, Maxar, Earthstar Geographics, IGN, and the GIS User Community



Legend

- Site Boundary
- Design Freeze Layout (Rev 4.0)
- Peat Sample Locations

Probed Locations (m)

- Phase 1
- Phase 2 (May 2023 Survey)
- Phase 2 (Aug 2023 Survey)

Peat Depth (m)

- 0 - 0.5
- 0.5 - 1
- 1 - 2
- 2 - 3
- 3 - 5

Do not scale this map

Client
RES Group

Project
Hill of Fare Wind Farm

Title
Phase 1 and 2 Peat Depth Survey
Page 14

Status
FINAL

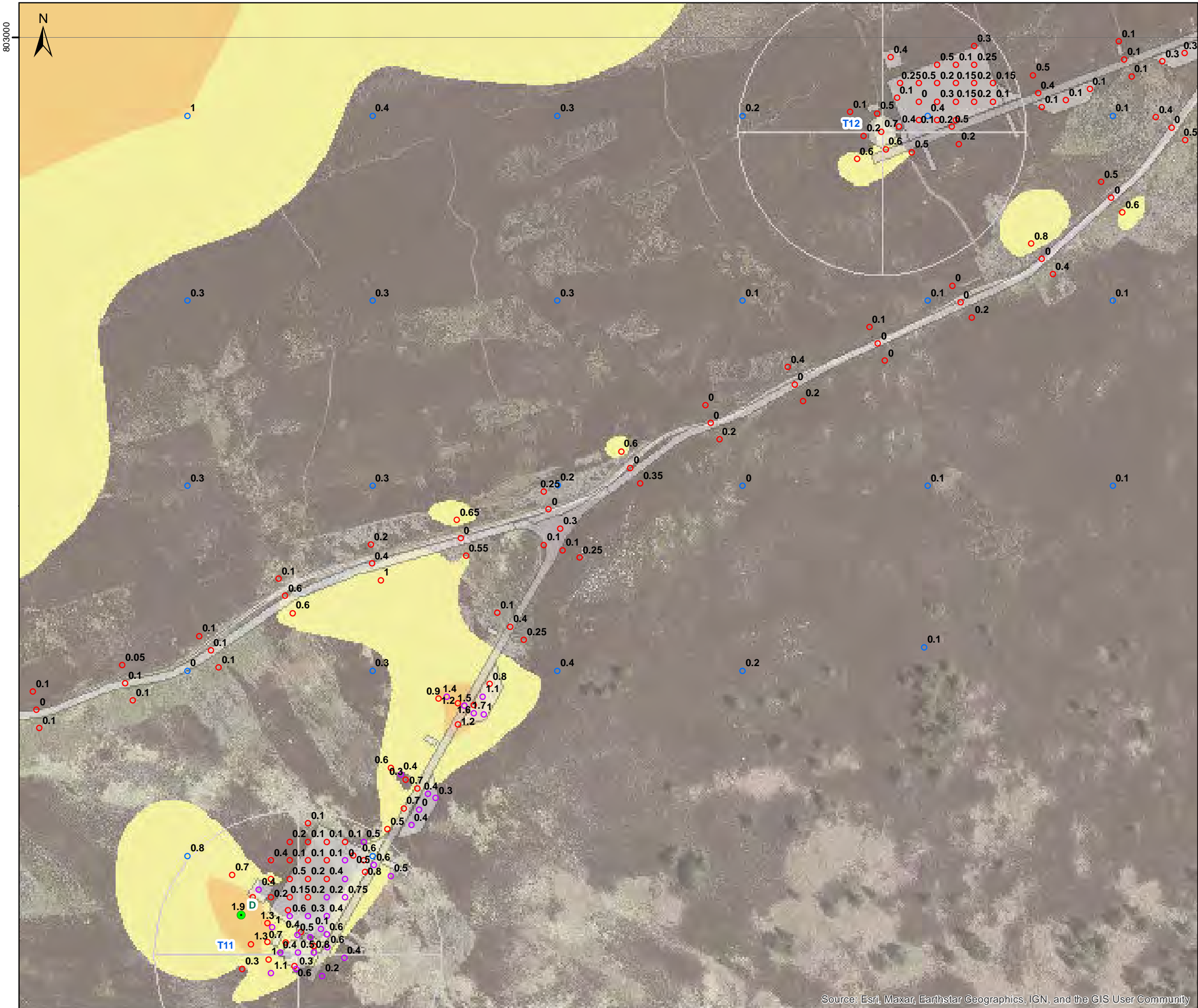
Drawing No. 375565-GIS011	Revision A	Date 29 May 2023
Drawn JAS	Checked MN	Approved MN

Scale
1:1,750 @A3

Rev	Date	Amendment	Initials
A	15/09/23	Additional Peat Survey Data	JAS

8 Eagle Street, Craighall Business Park, Glasgow, G4 9XA.
T: 0141 341 5040 E: info@envirocentre.co.uk
W: www.envirocentre.co.uk

Source: Esri, Maxar, Earthstar Geographics, IGN, and the GIS User Community



Legend

- Site Boundary
- Design Freeze Layout (Rev 4.0)
- Peat Sample Locations

Probed Locations (m)

- Phase 1
- Phase 2 (May 2023 Survey)
- Phase 2 (Aug 2023 Survey)

Peat Depth (m)

- 0 - 0.5
- 0.5 - 1
- 1 - 2
- 2 - 3
- 3 - 5

Do not scale this map

Client
RES Group

Project
Hill of Fare Wind Farm

Title
Phase 1 and 2 Peat Depth Survey
Page 15

Status
FINAL

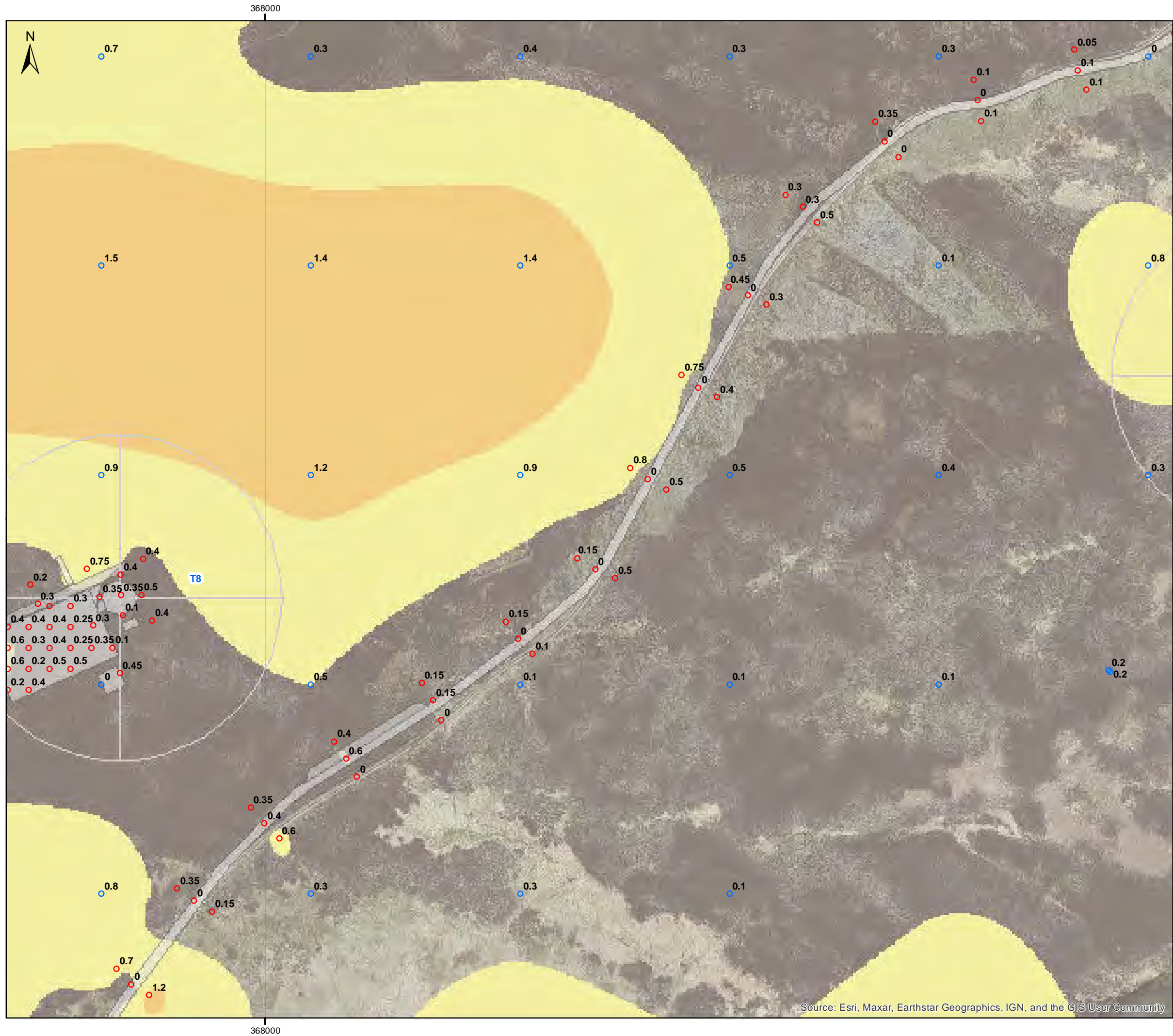
Drawing No. 375565-GIS011	Revision A	Date 29 May 2023
Drawn JAS	Checked MN	Approved MN

Scale
1:2,000 @A3

Rev	Date	Amendment	Initials
A	15/09/23	Additional Peat Survey Data	JAS

8 Eagle Street, Craighall Business Park, Glasgow, G4 9XA.
T: 0141 341 5040 E: info@envirocentre.co.uk
W: www.envirocentre.co.uk

Source: Esri, Maxar, Earthstar Geographics, IGN, and the GIS User Community



Legend

- Site Boundary
- Design Freeze Layout (Rev 4.0)
- Peat Sample Locations

Probed Locations (m)

- Phase 1
- Phase 2 (May 2023 Survey)
- Phase 2 (Aug 2023 Survey)

Peat Depth (m)

- 0 - 0.5
- 0.5 - 1
- 1 - 2
- 2 - 3
- 3 - 5

Do not scale this map

Client
RES Group

Project
Hill of Fare Wind Farm

Title
Phase 1 and 2 Peat Depth Survey
Page 16

Status
FINAL

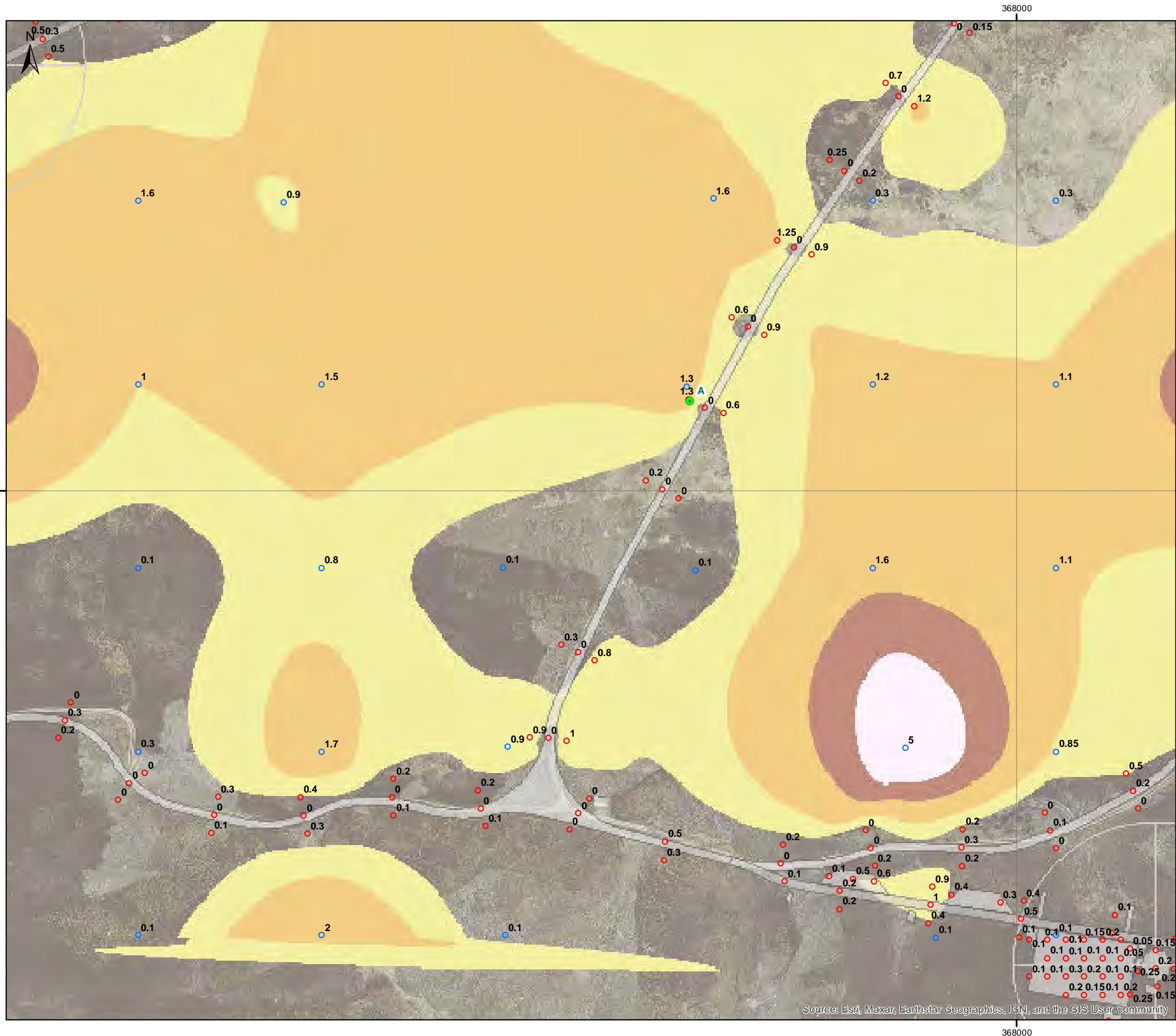
Drawing No. 375565-GIS011	Revision A	Date 29 May 2023
Drawn JAS	Checked MN	Approved MN

Scale
1:1,750 @A3

Rev	Date	Amendment	Initials
A	15/09/23	Additional Peat Survey Data	JAS

8 Eagle Street, Craighall Business Park, Glasgow, G4 9XA.
T: 0141 341 5040 E: info@envirocentre.co.uk
W: www.envirocentre.co.uk

Source: Esri, Maxar, Earthstar Geographics, IGN, and the GIS User Community



Legend

- Site Boundary
- Design Freeze Layout (Rev 4.0)
- Peat Sample Locations

Probed Locations (m)

- Phase 1
- Phase 2 (May 2023 Survey)
- Phase 2 (Aug 2023 Survey)

Peat Depth (m)

- 0 - 0.5
- 0.5 - 1
- 1 - 2
- 2 - 3
- 3 - 5

Do not scale this map

Client
RES Group

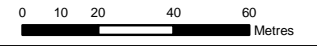
Project
Hill of Fare Wind Farm

Title
Phase 1 and 2 Peat Depth Survey
Page 17

Status
FINAL

Drawing No. 375565-GIS011	Revision A	Date 29 May 2023
Drawn JAS	Checked MN	Approved MN

Scale
1:2,000 @A3

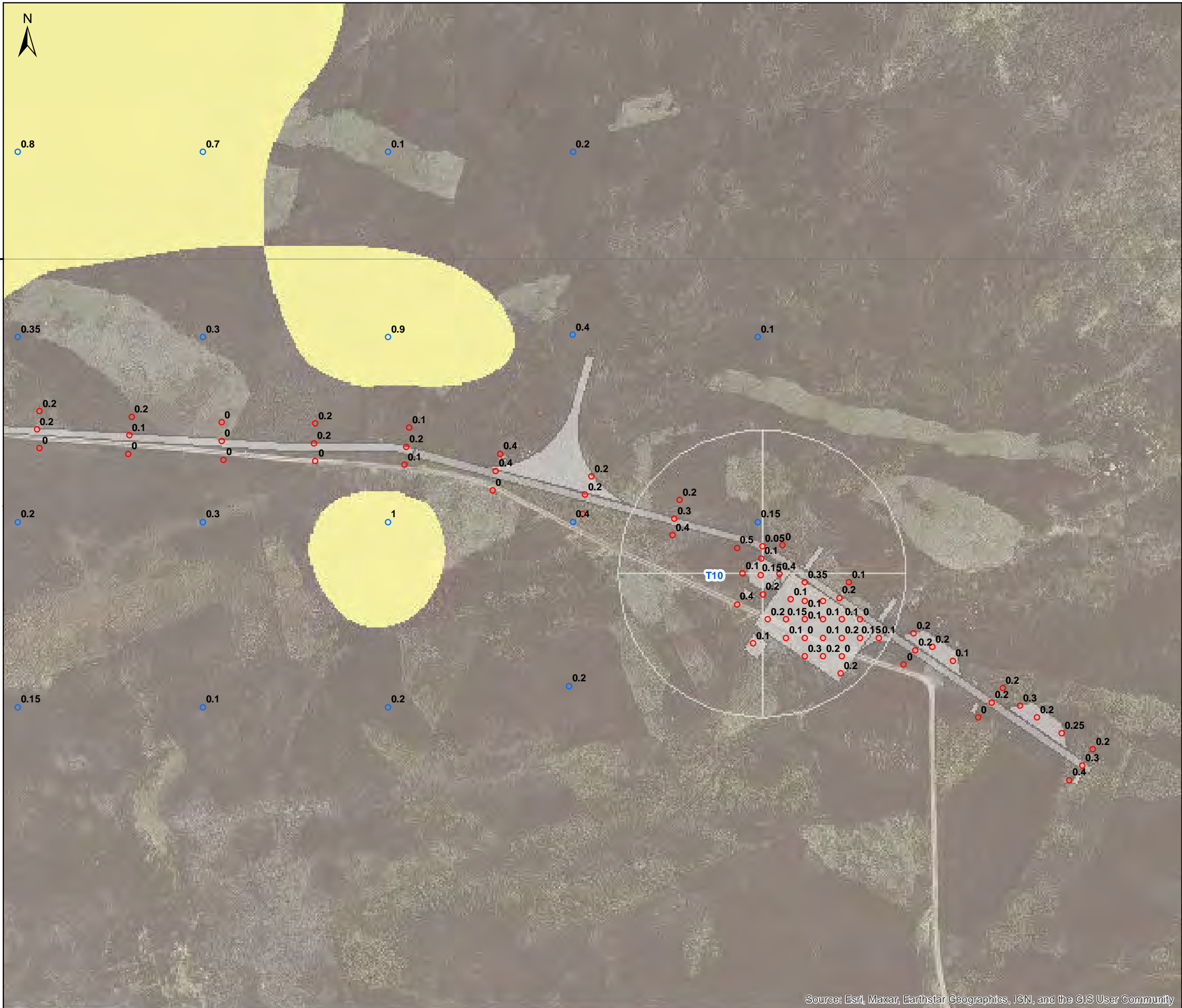


Rev	Date	Amendment	Initials
A	15/09/23	Additional Peat Survey Data	JAS



8 Eagle Street, Craighall Business Park, Glasgow, G4 9XA.
T: 0141 341 5040 E: info@envirocentre.co.uk
W: www.envirocentre.co.uk

Source: Esri, Maxar, Earthstar Geographics, IGN, and the GIS User Community



Legend

- Site Boundary
- Design Freeze Layout (Rev 4.0)
- Peat Sample Locations

Probed Locations (m)

- Phase 1
- Phase 2 (May 2023 Survey)
- Phase 2 (Aug 2023 Survey)

Peat Depth (m)

- 0 - 0.5
- 0.5 - 1
- 1 - 2
- 2 - 3
- 3 - 5

Do not scale this map

Client
RES Group

Project
Hill of Fare Wind Farm

Title
Phase 1 and 2 Peat Depth Survey
Page 19

Status
FINAL

Drawing No. 375565-GIS011	Revision A	Date 29 May 2023
Drawn JAS	Checked MN	Approved MN

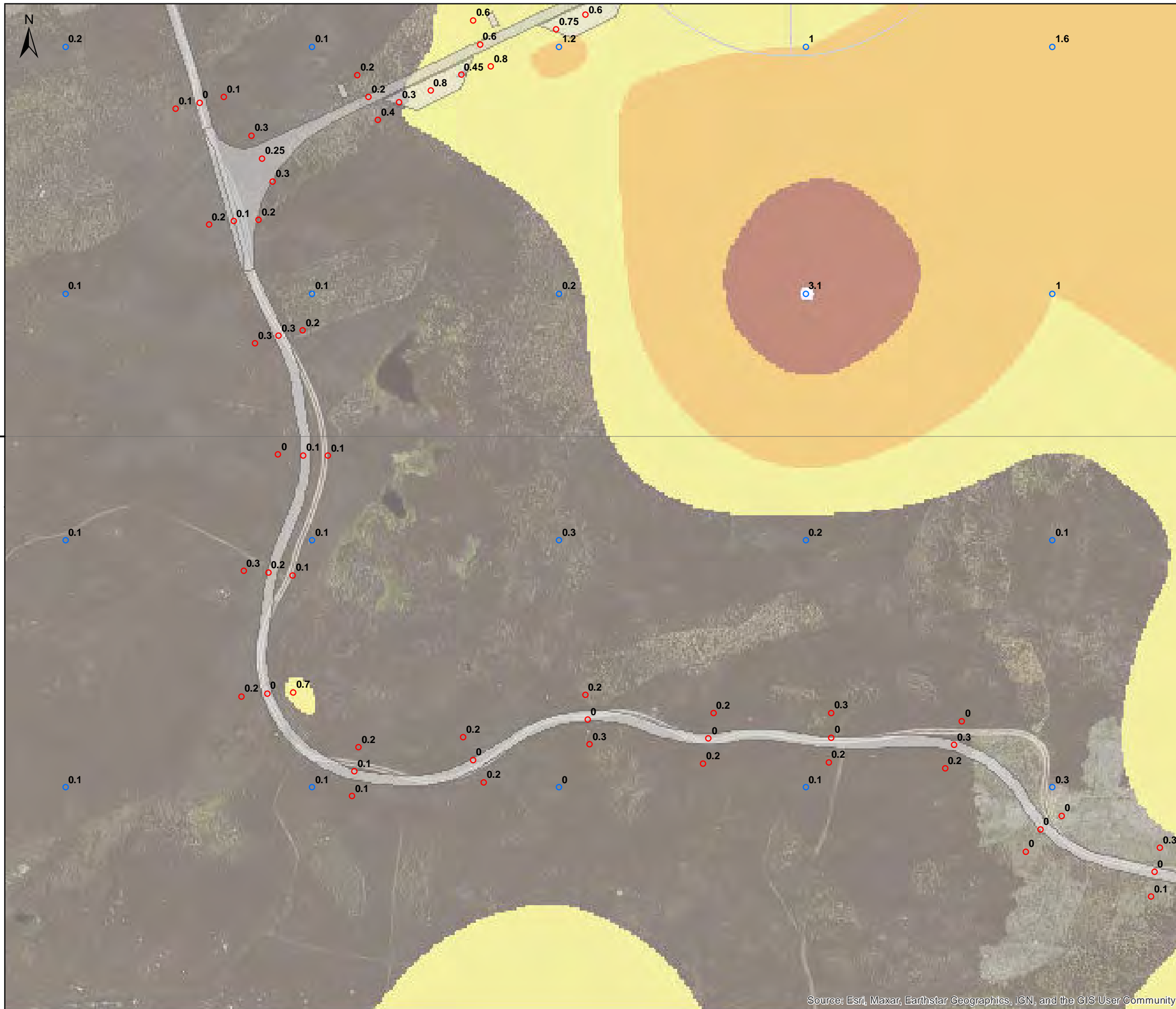
Scale
1:2,000 @A3



Rev	Date	Amendment	Initials
A	15/09/23	Additional Peat Survey Data	JAS

envirocentre
8 Eagle Street, Craighall Business Park, Glasgow, G4 9XA.
T: 0141 341 5040 E: info@envirocentre.co.uk
W: www.envirocentre.co.uk

Source: Esri, Maxar, Earthstar Geographics, IGN, and the GIS User Community



Legend

- Site Boundary
- Design Freeze Layout (Rev 4.0)
- Peat Sample Locations

Probed Locations (m)

- Phase 1
- Phase 2 (May 2023 Survey)
- Phase 2 (Aug 2023 Survey)

Peat Depth (m)

- 0 - 0.5
- 0.5 - 1
- 1 - 2
- 2 - 3
- 3 - 5

Do not scale this map

Client
RES Group

Project
Hill of Fare Wind Farm

Title
Phase 1 and 2 Peat Depth Survey
Page 20

Status
FINAL

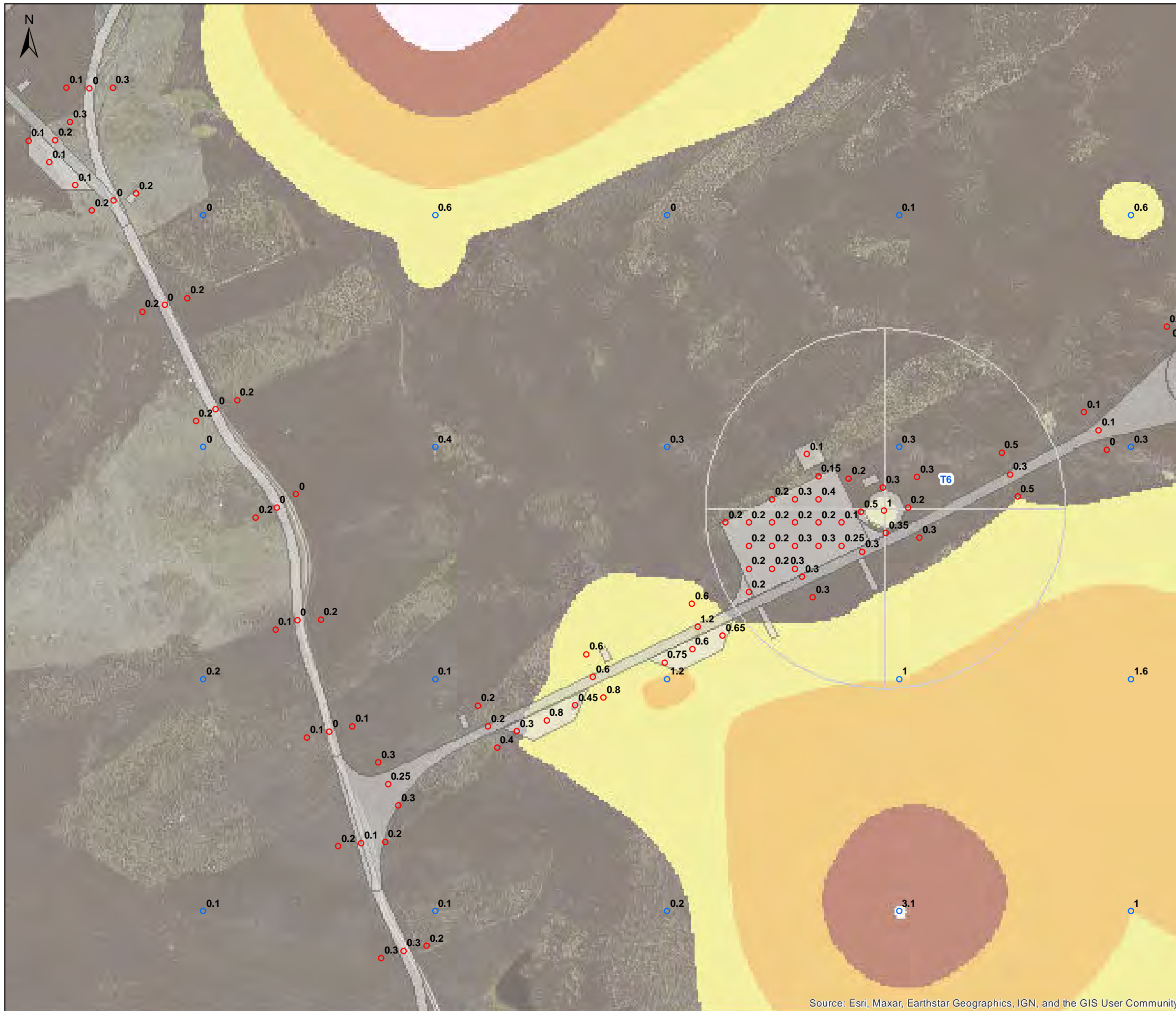
Drawing No. 375565-GIS011	Revision A	Date 29 May 2023
Drawn JAS	Checked MN	Approved MN

Scale
1:1,500 @A3

Rev	Date	Amendment	Initials
A	15/09/23	Additional Peat Survey Data	JAS

8 Eagle Street, Craighall Business Park, Glasgow, G4 9XA.
T: 0141 341 5040 E: info@envirocentre.co.uk
W: www.envirocentre.co.uk

Source: Esri, Maxar, Earthstar Geographics, IGN, and the GIS User Community



Source: Esri, Maxar, Earthstar Geographics, IGN, and the GIS User Community

Legend

- Site Boundary
- Design Freeze Layout (Rev 4.0)
- Peat Sample Locations

Probed Locations (m)

- Phase 1
- Phase 2 (May 2023 Survey)
- Phase 2 (Aug 2023 Survey)

Peat Depth (m)

- 0 - 0.5
- 0.5 - 1
- 1 - 2
- 2 - 3
- 3 - 5

Do not scale this map

Client
RES Group

Project
Hill of Fare Wind Farm

Title
Phase 1 and 2 Peat Depth Survey
Page 21

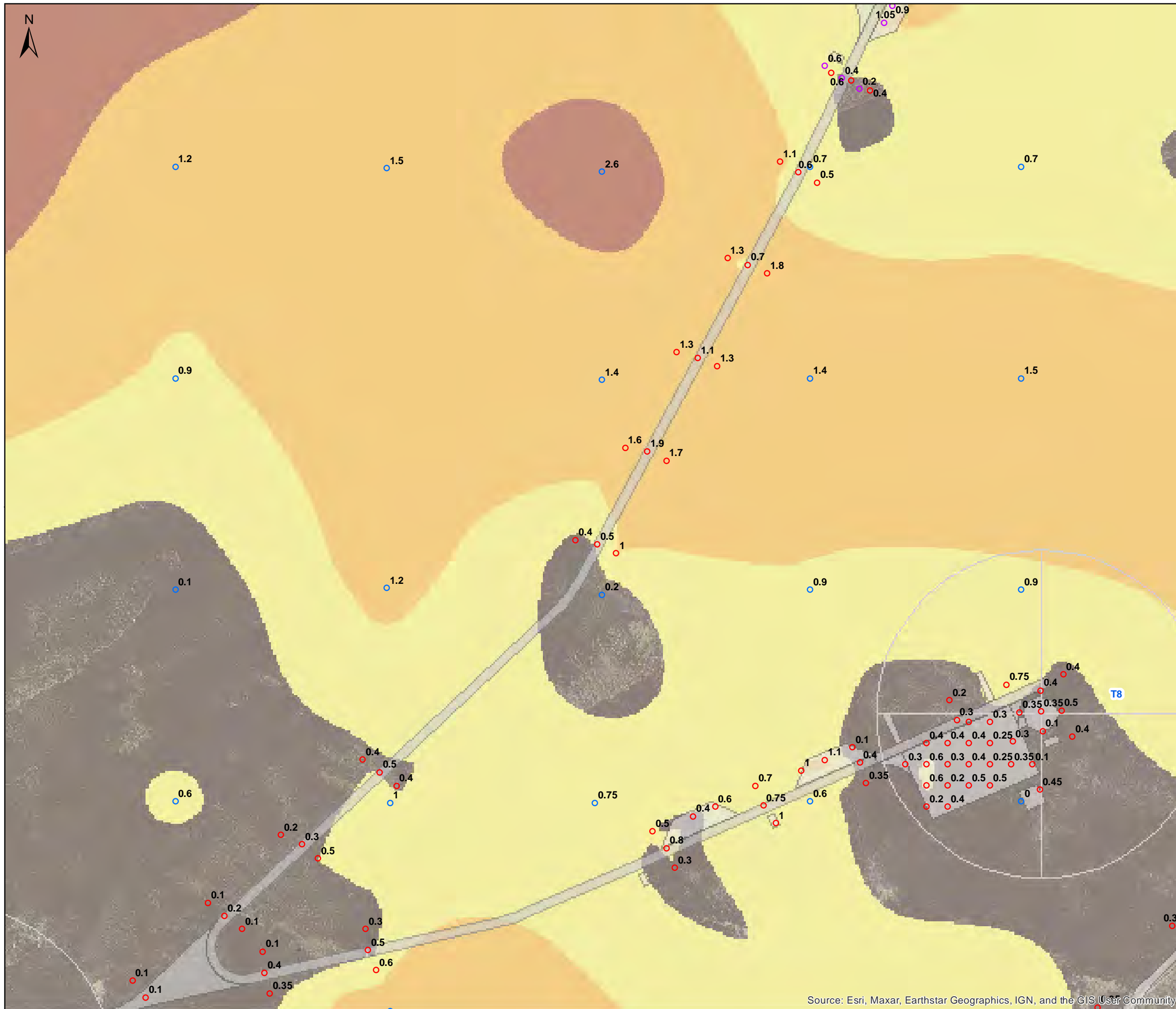
Status
FINAL

Drawing No. 375565-GIS011	Revision A	Date 29 May 2023
Drawn JAS	Checked MN	Approved MN

Scale
1:1,600 @A3

Rev	Date	Amendment	Initials
A	15/09/23	Additional Peat Survey Data	JAS

8 Eagle Street, Craighall Business Park, Glasgow, G4 9XA.
T: 0141 341 5040 E: info@envirocentre.co.uk
W: www.envirocentre.co.uk



Legend

- Site Boundary
- Design Freeze Layout (Rev 4.0)
- Peat Sample Locations

Probed Locations (m)

- Phase 1
- Phase 2 (May 2023 Survey)
- Phase 2 (Aug 2023 Survey)

Peat Depth (m)

- 0 - 0.5
- 0.5 - 1
- 1 - 2
- 2 - 3
- 3 - 5

Do not scale this map

Client
RES Group

Project
Hill of Fare Wind Farm

Title
Phase 1 and 2 Peat Depth Survey
Page 22

Status
FINAL


Drawing No. 375565-GIS011	Revision A	Date 29 May 2023
Drawn JAS	Checked MN	Approved MN

Scale
1:1,750 @A3

Rev	Date	Amendment	Initials
A	15/09/23	Additional Peat Survey Data	JAS

8 Eagle Street, Craighall Business Park, Glasgow, G4 9XA.
T: 0141 341 5040 E: info@envirocentre.co.uk
W: www.envirocentre.co.uk

Source: Esri, Maxar, Earthstar Geographics, IGN, and the GIS User Community



Source: Esri, Maxar, Earthstar Geographics, IGN, and the GIS User Community

Legend

- Site Boundary
- Design Freeze Layout (Rev 4.0)
- Peat Sample Locations

Probed Locations (m)

- Phase 1
- Phase 2 (May 2023 Survey)
- Phase 2 (Aug 2023 Survey)

Peat Depth (m)

- 0 - 0.5
- 0.5 - 1
- 1 - 2
- 2 - 3
- 3 - 5

Do not scale this map

Client
RES Group

Project
Hill of Fare Wind Farm

Title
Phase 1 and 2 Peat Depth Survey
Page 23

Status
FINAL

Drawing No. 375565-GIS011	Revision A	Date 29 May 2023
Drawn JAS	Checked MN	Approved MN

Scale
1:1,500 @A3

Rev	Date	Amendment	Initials
A	15/09/23	Additional Peat Survey Data	JAS

8 Eagle Street, Craighall Business Park, Glasgow, G4 9XA.
T: 0141 341 5040 E: info@envirocentre.co.uk
W: www.envirocentre.co.uk



Legend

- Site Boundary
- Design Freeze Layout (Rev 4.0)
- Peat Sample Locations

Probed Locations (m)

- Phase 1
- Phase 2 (May 2023 Survey)
- Phase 2 (Aug 2023 Survey)

Peat Depth (m)

- 0 - 0.5
- 0.5 - 1
- 1 - 2
- 2 - 3
- 3 - 5

Do not scale this map

Client
RES Group

Project
Hill of Fare Wind Farm

Title
Phase 1 and 2 Peat Depth Survey
Page 24

Status
FINAL

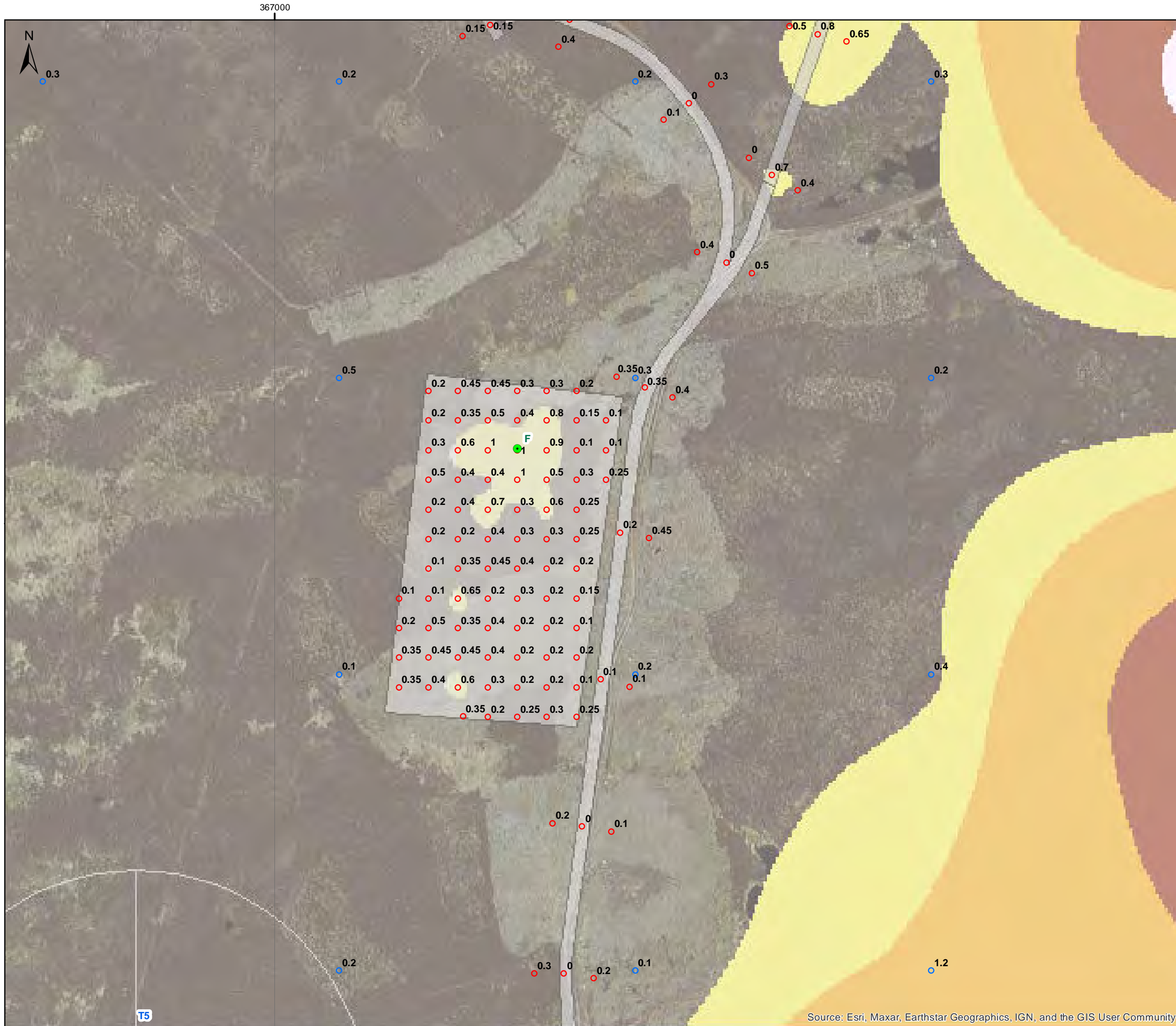
Drawing No. 375565-GIS011	Revision A	Date 29 May 2023
Drawn JAS	Checked MN	Approved MN

Scale
1:1,250 @A3

Rev	Date	Amendment	Initials
A	15/09/23	Additional Peat Survey Data	JAS

8 Eagle Street, Craighall Business Park, Glasgow, G4 9XA.
T: 0141 341 5040 E: info@envirocentre.co.uk
W: www.envirocentre.co.uk

Source: Esri, Maxar, Earthstar Geographics, IGN, and the GIS User Community



Legend

- Site Boundary
- Design Freeze Layout (Rev 4.0)
- Peat Sample Locations

Probed Locations (m)

- Phase 1
- Phase 2 (May 2023 Survey)
- Phase 2 (Aug 2023 Survey)

Peat Depth (m)

- 0 - 0.5
- 0.5 - 1
- 1 - 2
- 2 - 3
- 3 - 5

Do not scale this map

Client
RES Group

Project
Hill of Fare Wind Farm

Title
Phase 1 and 2 Peat Depth Survey
Page 25

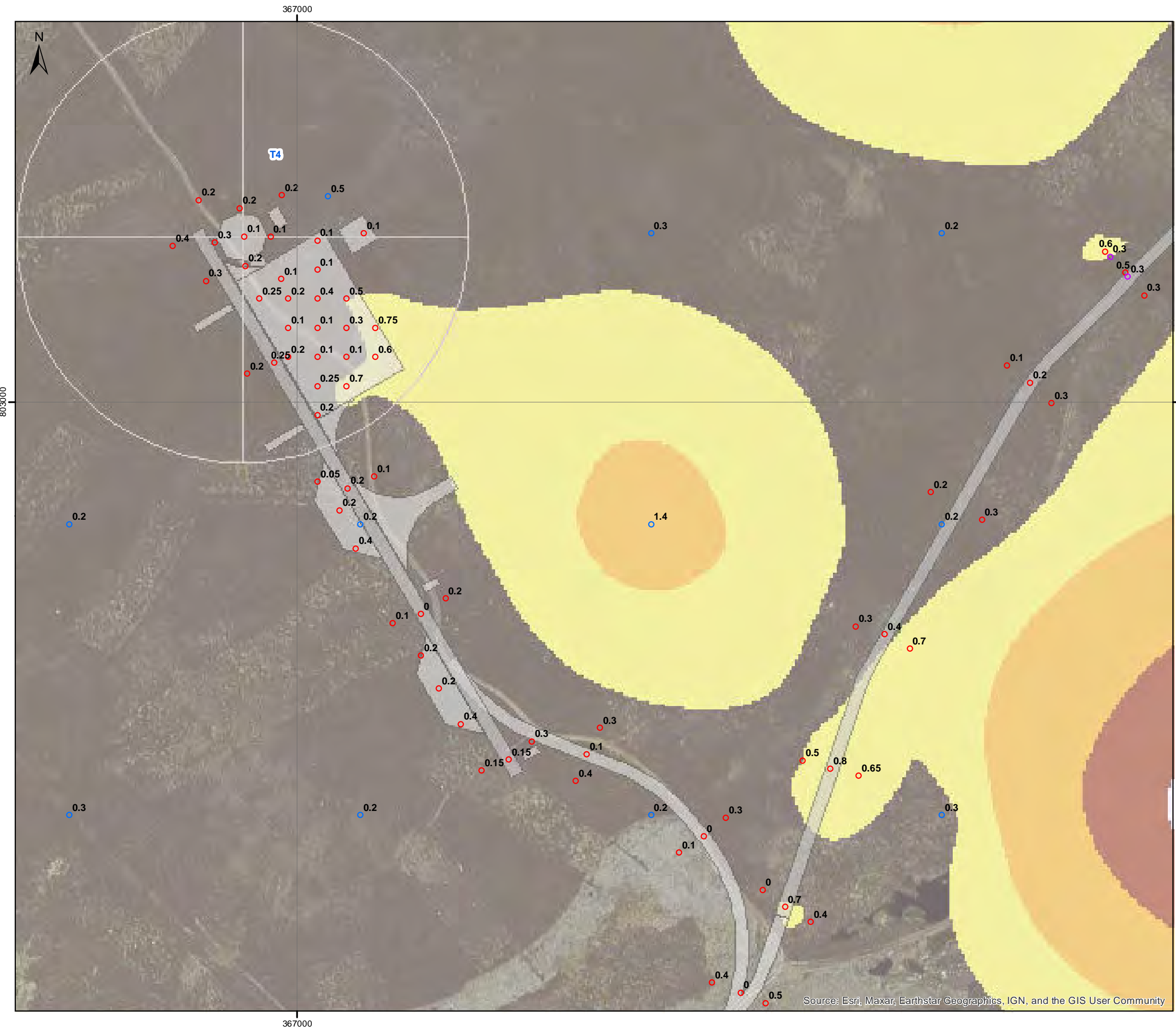
Status
FINAL

Drawing No. 375565-GIS011	Revision A	Date 29 May 2023
Drawn JAS	Checked MN	Approved MN

Scale
1:1,250 @A3

Rev	Date	Amendment	Initials
A	15/09/23	Additional Peat Survey Data	JAS

8 Eagle Street, Craighall Business Park, Glasgow, G4 9XA.
T: 0141 341 5040 E: info@envirocentre.co.uk
W: www.envirocentre.co.uk



Legend

- Site Boundary
- Design Freeze Layout (Rev 4.0)
- Peat Sample Locations

Probed Locations (m)

- Phase 1
- Phase 2 (May 2023 Survey)
- Phase 2 (Aug 2023 Survey)

Peat Depth (m)

- 0 - 0.5
- 0.5 - 1
- 1 - 2
- 2 - 3
- 3 - 5

Do not scale this map

Client
RES Group

Project
Hill of Fare Wind Farm

Title
Phase 1 and 2 Peat Depth Survey
Page 26

Status
FINAL

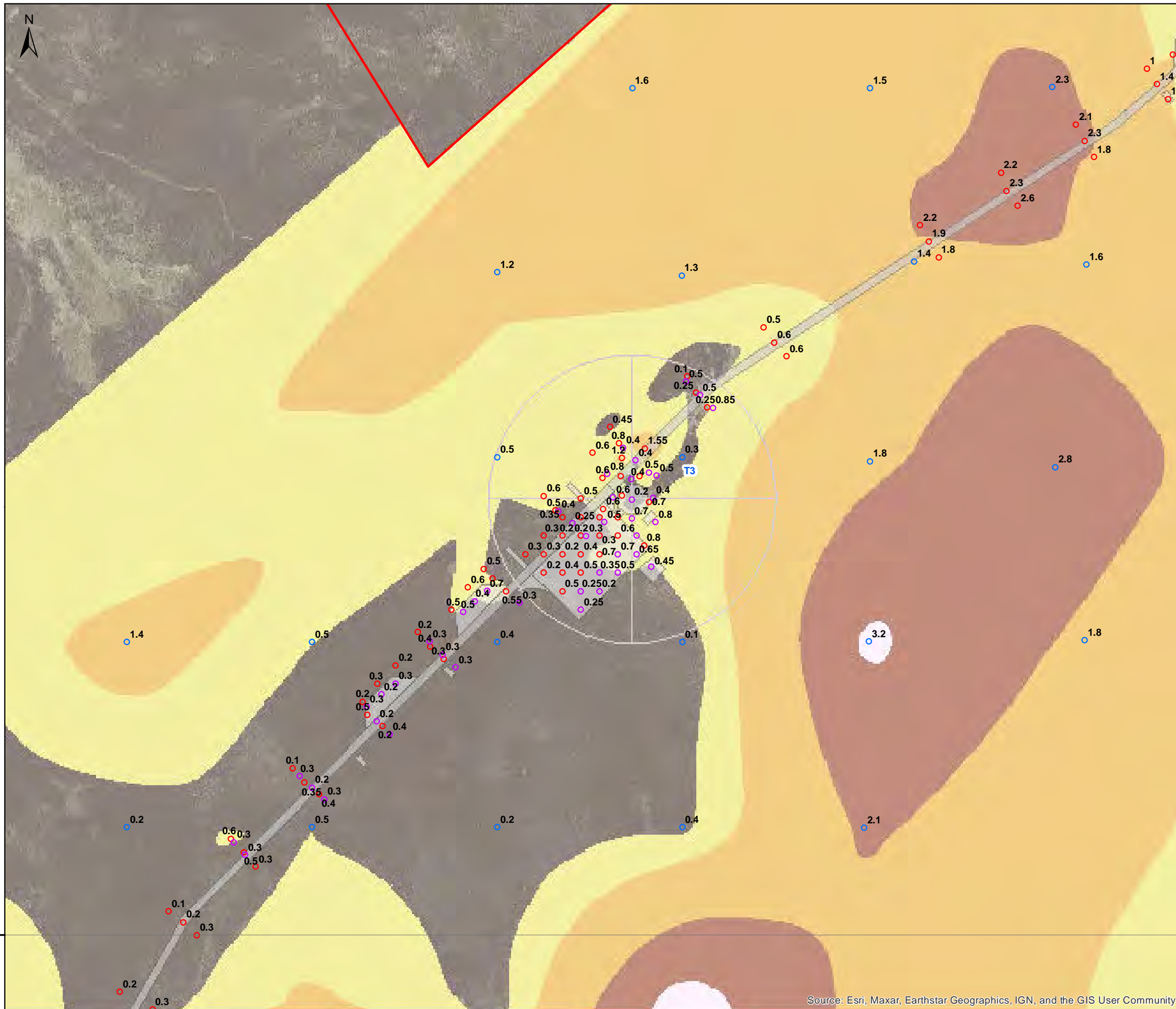
Drawing No. 375565-GIS011	Revision A	Date 29 May 2023
Drawn JAS	Checked MN	Approved MN

Scale
1:1,250 @A3

Rev	Date	Amendment	Initials
A	15/09/23	Additional Peat Survey Data	JAS

8 Eagle Street, Craighall Business Park, Glasgow, G4 9XA.
T: 0141 341 5040 E: info@envirocentre.co.uk
W: www.envirocentre.co.uk

Source: Esri, Maxar, Earthstar Geographics, IGN, and the GIS User Community



Legend

- Site Boundary
- Design Freeze Layout (Rev 4.0)
- Peat Sample Locations

Probed Locations (m)

- Phase 1
- Phase 2 (May 2023 Survey)
- Phase 2 (Aug 2023 Survey)

Peat Depth (m)

- 0 - 0.5
- 0.5 - 1
- 1 - 2
- 2 - 3
- 3 - 5

Do not scale this map

Client
RES Group

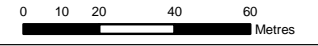
Project
Hill of Fare Wind Farm

Title
Phase 1 and 2 Peat Depth Survey
Page 27

Status
FINAL

Drawing No. 375565-GIS011	Revision A	Date 29 May 2023
Drawn JAS	Checked MN	Approved MN

Scale
1:2,000 @A3

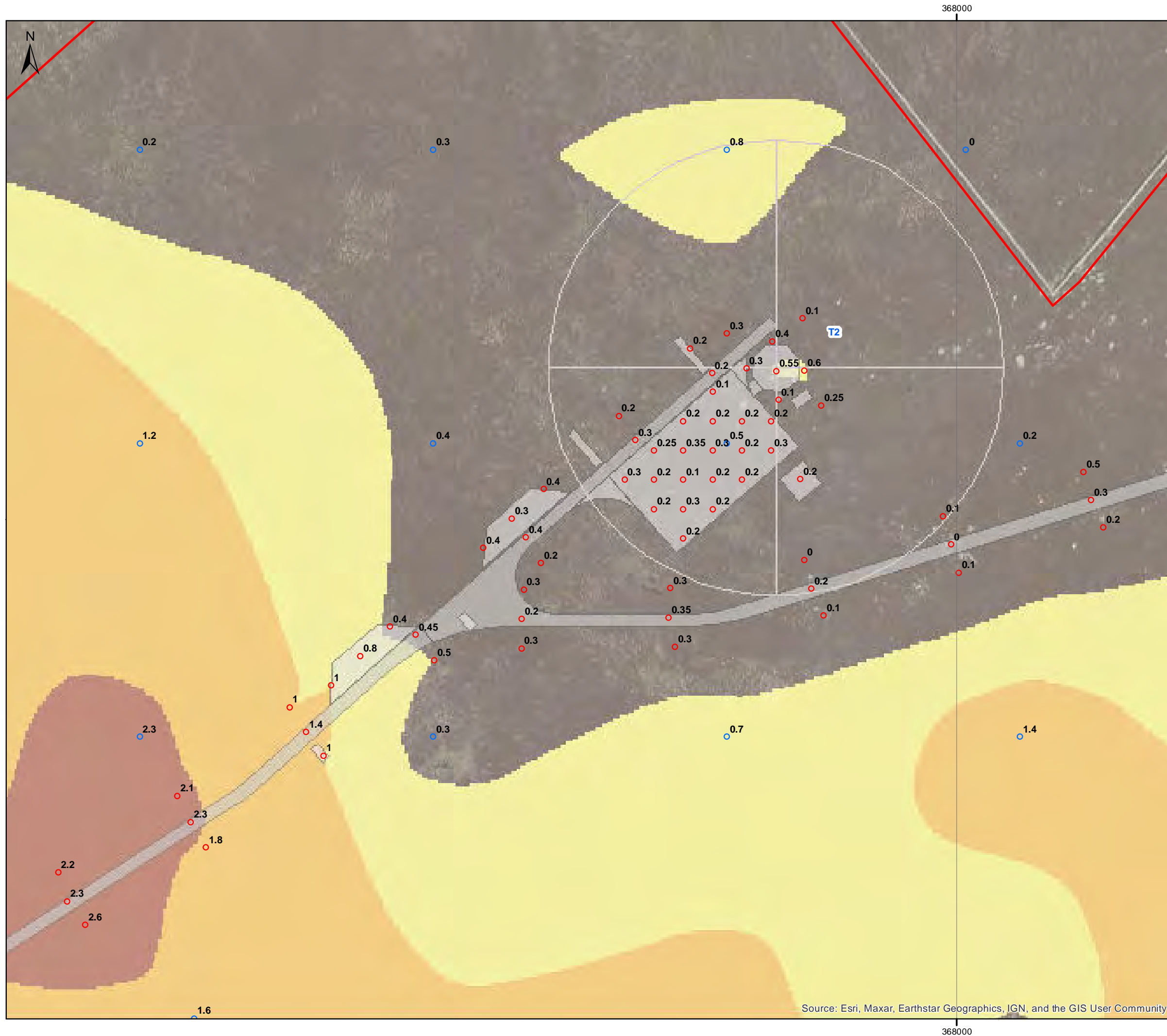


Rev	Date	Amendment	Initials
A	15/09/23	Additional Peat Survey Data	JAS



8 Eagle Street, Craighall Business Park, Glasgow, G4 9XA.
T: 0141 341 5040 E: info@envirocentre.co.uk
W: www.envirocentre.co.uk

Source: Esri, Maxar, Earthstar Geographics, IGN, and the GIS User Community



Legend

- Site Boundary
- Design Freeze Layout (Rev 4.0)
- Peat Sample Locations

Probed Locations (m)

- Phase 1
- Phase 2 (May 2023 Survey)
- Phase 2 (Aug 2023 Survey)

Peat Depth (m)

- 0 - 0.5
- 0.5 - 1
- 1 - 2
- 2 - 3
- 3 - 5

Do not scale this map

Client
RES Group

Project
Hill of Fare Wind Farm

Title
Phase 1 and 2 Peat Depth Survey
Page 28

Status
FINAL

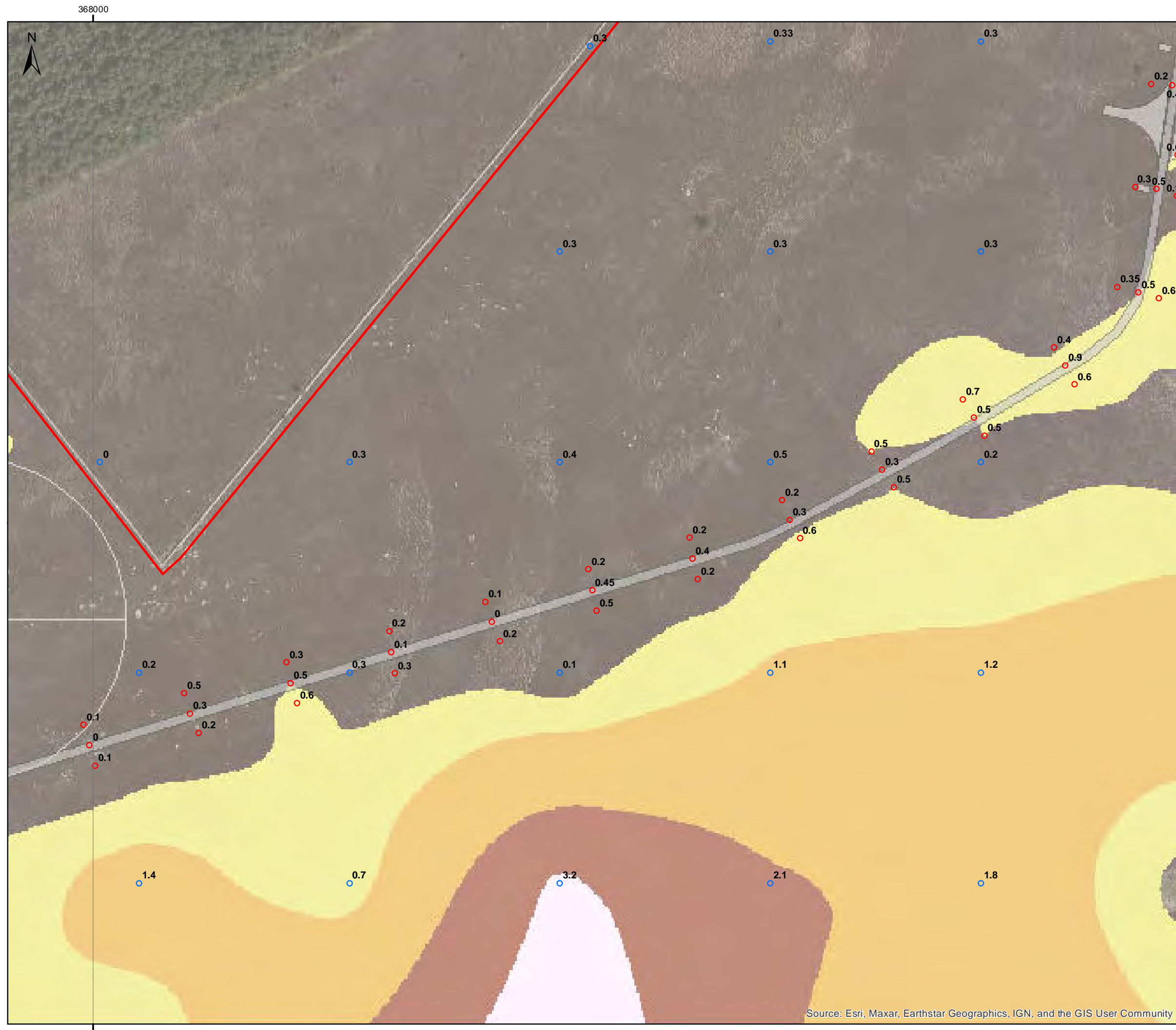
Drawing No. 375565-GIS011	Revision A	Date 29 May 2023
Drawn JAS	Checked MN	Approved MN

Scale
1:1,250 @A3

Rev	Date	Amendment	Initials
A	15/09/23	Additional Peat Survey Data	JAS

8 Eagle Street, Craighall Business Park, Glasgow, G4 9XA.
T: 0141 341 5040 E: info@envirocentre.co.uk
W: www.envirocentre.co.uk

Source: Esri, Maxar, Earthstar Geographics, IGN, and the GIS User Community



Legend

- Site Boundary
- Design Freeze Layout (Rev 4.0)
- Peat Sample Locations

Probed Locations (m)

- Phase 1
- Phase 2 (May 2023 Survey)
- Phase 2 (Aug 2023 Survey)

Peat Depth (m)

- 0 - 0.5
- 0.5 - 1
- 1 - 2
- 2 - 3
- 3 - 5

Do not scale this map

Client
RES Group

Project
Hill of Fare Wind Farm

Title
Phase 1 and 2 Peat Depth Survey
Page 29

Status
FINAL

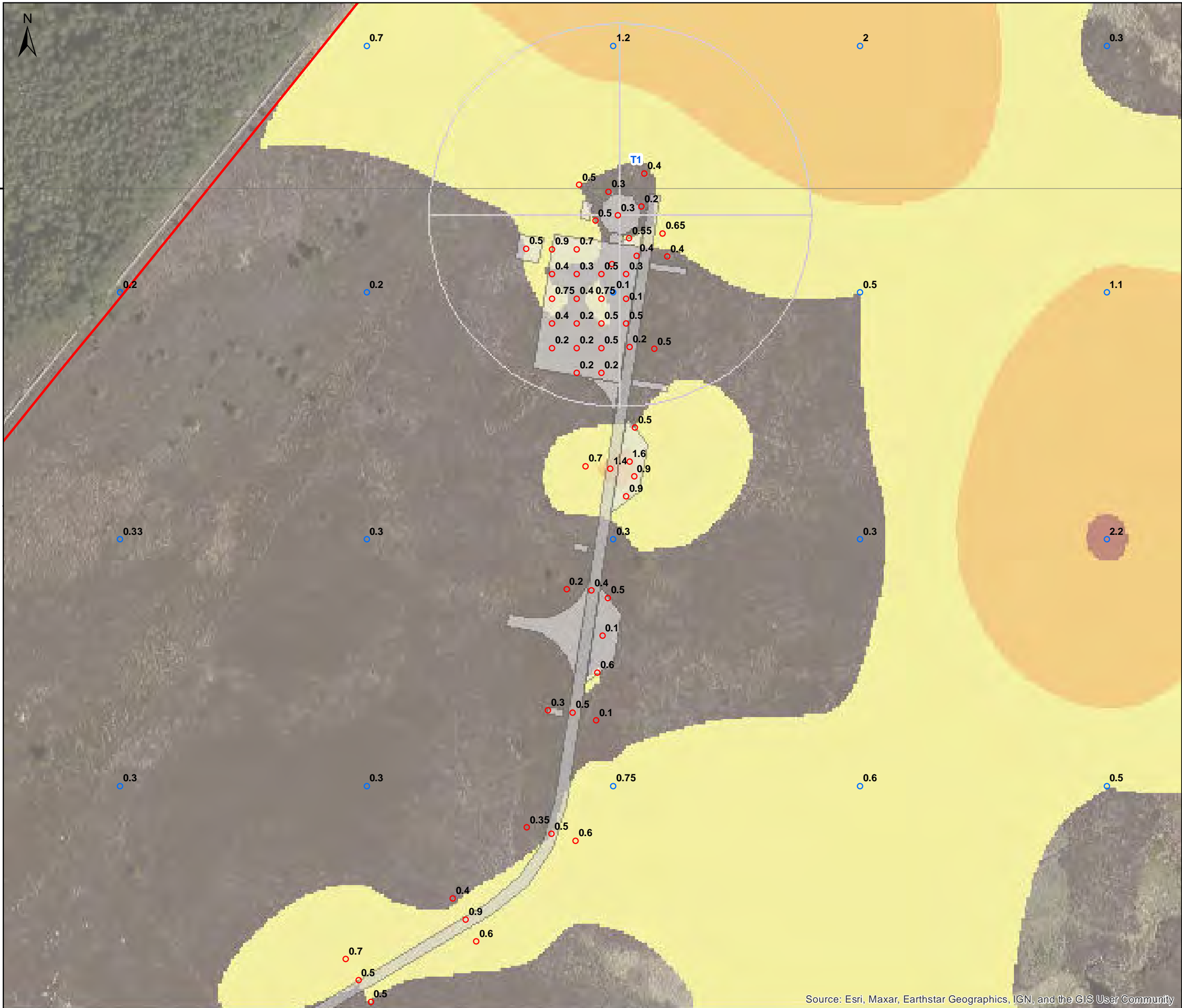
Drawing No. 375565-GIS011	Revision A	Date 29 May 2023
Drawn JAS	Checked MN	Approved MN

Scale
1:1,750 @A3 0 5 10 20 30 Metres

Rev	Date	Amendment	Initials
A	15/09/23	Additional Peat Survey Data	JAS

envirocentre
8 Eagle Street, Craighall Business Park, Glasgow, G4 9XA.
T: 0141 341 5040 E: info@envirocentre.co.uk
W: www.envirocentre.co.uk

Source: Esri, Maxar, Earthstar Geographics, IGN, and the GIS User Community



Legend

- Site Boundary
- Design Freeze Layout (Rev 4.0)
- Peat Sample Locations

Probed Locations (m)

- Phase 1
- Phase 2 (May 2023 Survey)
- Phase 2 (Aug 2023 Survey)

Peat Depth (m)

- 0 - 0.5
- 0.5 - 1
- 1 - 2
- 2 - 3
- 3 - 5

Do not scale this map

Client
RES Group

Project
Hill of Fare Wind Farm

Title
Phase 1 and 2 Peat Depth Survey
Page 30

Status
FINAL

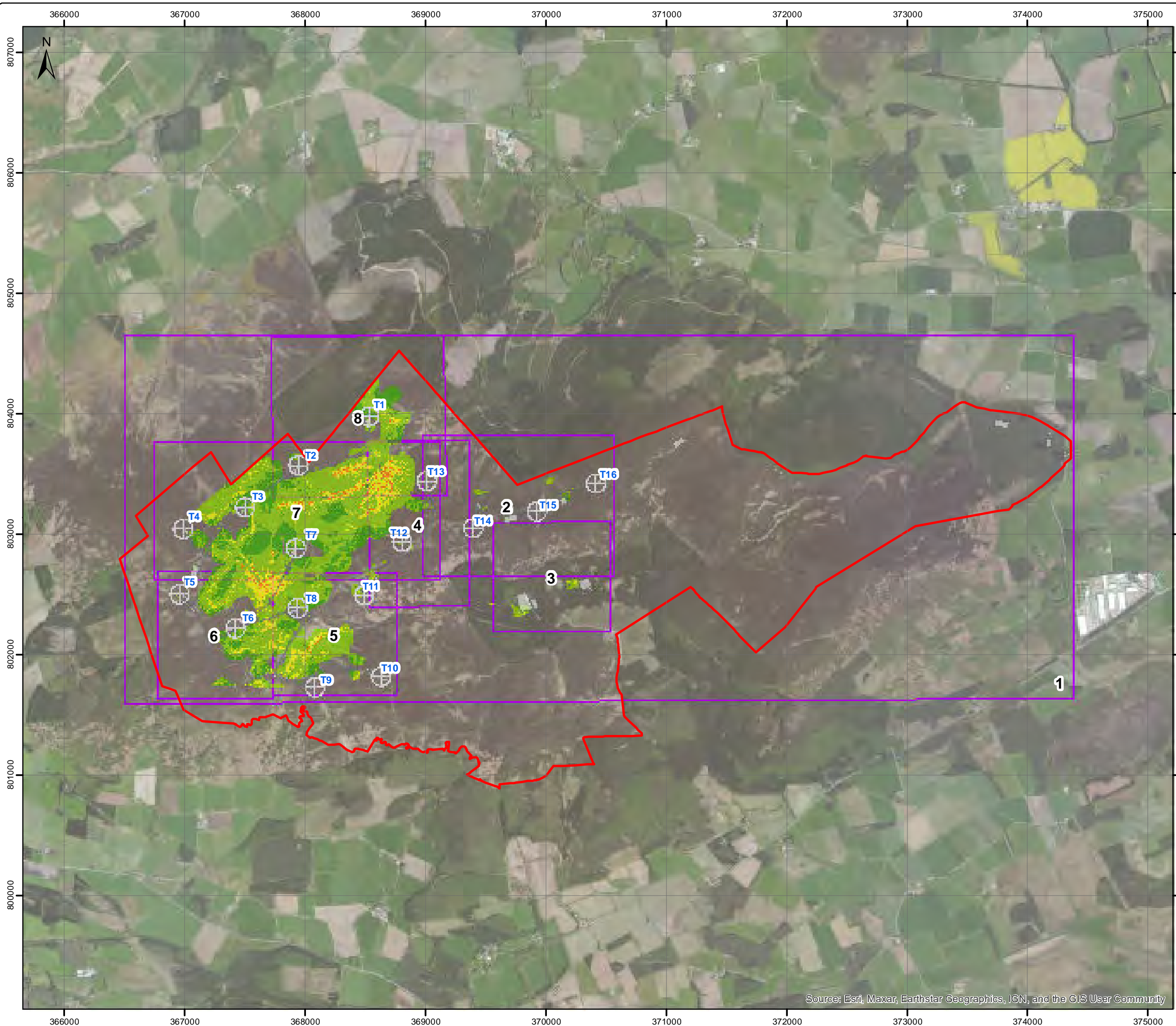
Drawing No. 375565-GIS011	Revision A	Date 29 May 2023
Drawn JAS	Checked MN	Approved MN

Scale
1:1,500 @A3

Rev	Date	Amendment	Initials
A	15/09/23	Additional Peat Survey Data	JAS

8 Eagle Street, Craighall Business Park, Glasgow, G4 9XA.
T: 0141 341 5040 E: info@envirocentre.co.uk
W: www.envirocentre.co.uk

Source: Esri, Maxar, Earthstar Geographics, IGN, and the GIS User Community



Legend

- Site Boundary
- Design Freeze Layout (Rev 4.0)

Peat Instability Hazard

- 2- 6 (Low)
- 7 - 12 (Medium - Low)
- 13 - 18 (Medium)
- 19-23 (Medium - High)
- > 24 (High)

Do not scale this map
Client
 RES Group

Project
 Hill of Fare Wind Farm

Title
 Peat Instability Hazard
 Page 1 of 8

Status
FINAL

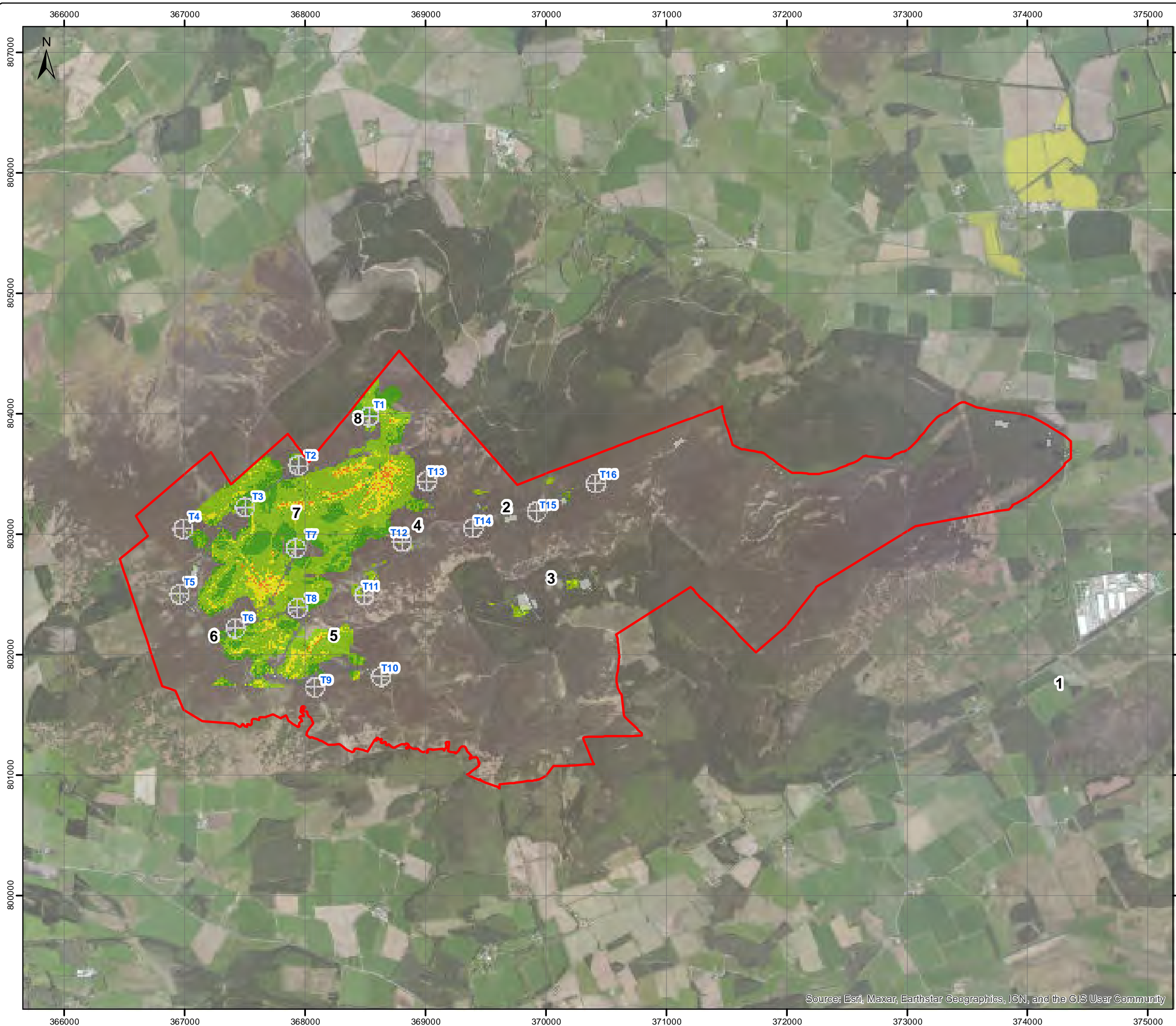
Drawing No. 375565-GIS012	Revision A	Date 29 May 2023
Drawn JAS	Checked MN	Approved MN

Scale
 1:30,000 @A3

Rev	Date	Amendment	Initials
A	06/09/23	Additonal Peat Survey Data	JAS

8 Eagle Street, Craighall Business Park, Glasgow, G4 9XA.
 T: 0141 341 5040 E: info@envirocentre.co.uk
 W: www.envirocentre.co.uk

Source: Esri, Maxar, Earthstar Geographics, ICN, and the GIS User Community



Legend

- Site Boundary
- Design Freeze Layout (Rev 4.0)

Peat Instability Hazard

- 2- 6 (Low)
- 7 - 12 (Medium - Low)
- 13 - 18 (Medium)
- 19-23 (Medium - High)
- > 24 (High)

Do not scale this map
Client
 RES Group

Project
 Hill of Fare Wind Farm

Title
 Peat Instability Hazard
 Page 1 of 8

Status		
FINAL		
Drawing No.	Revision	Date
375565-GIS012	A	29 May 2023
Drawn	Checked	Approved
JAS	MN	MN

Scale
 1:30,000 @A3

Rev	Date	Amendment	Initials
A	06/09/23	Additonal Peat Survey Data	JAS

envirocentre

8 Eagle Street, Craighall Business Park, Glasgow, G4 9XA.
 T: 0141 341 5040 E: info@envirocentre.co.uk
 W: www.envirocentre.co.uk

Source: Esri, Maxar, Earthstar Geographics, ICN, and the GIS User Community

369000

370000



Legend

- Site Boundary
- Design Freeze Layout (Rev 4.0)
- Peat Instability Hazard**
- 2- 6 (Low)
- 7 - 12 (Medium - Low)
- 13 - 18 (Medium)
- 19-23 (Medium - High)
- > 24 (High)

Do not scale this map

Client
RES Group

Project
Hill of Fare Wind Farm

Title
Peat Instability Hazard
Page 2 of 8

Status
FINAL

Drawing No. 375565-GIS012	Revision A	Date 29 May 2023
Drawn JAS	Checked MN	Approved MN

Scale
1:5,000 @A3

Rev	Date	Amendment	Initials
A	06/09/23	Additonal Peat Survey Data	JAS

8 Eagle Street, Craighall Business Park, Glasgow, G4 9XA.
T: 0141 341 5040 E: info@envirocentre.co.uk
W: www.envirocentre.co.uk

369000

370000

Source: Esri, Maxar, Earthstar Geographics, IGN, and the GIS User Community

370000

803000



803000

Legend

- Site Boundary
- Design Freeze Layout (Rev 4.0)

Peat Instability Hazard

- 2- 6 (Low)
- 7 - 12 (Medium - Low)
- 13 - 18 (Medium)
- 19-23 (Medium - High)
- > 24 (High)

Do not scale this map

Client
RES Group

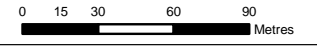
Project
Hill of Fare Wind Farm

Title
Peat Instability Hazard
Page 3 of 8

Status
FINAL

Drawing No. 375565-GIS012	Revision A	Date 29 May 2023
Drawn JAS	Checked MN	Approved MN

Scale
1:3,000 @A3

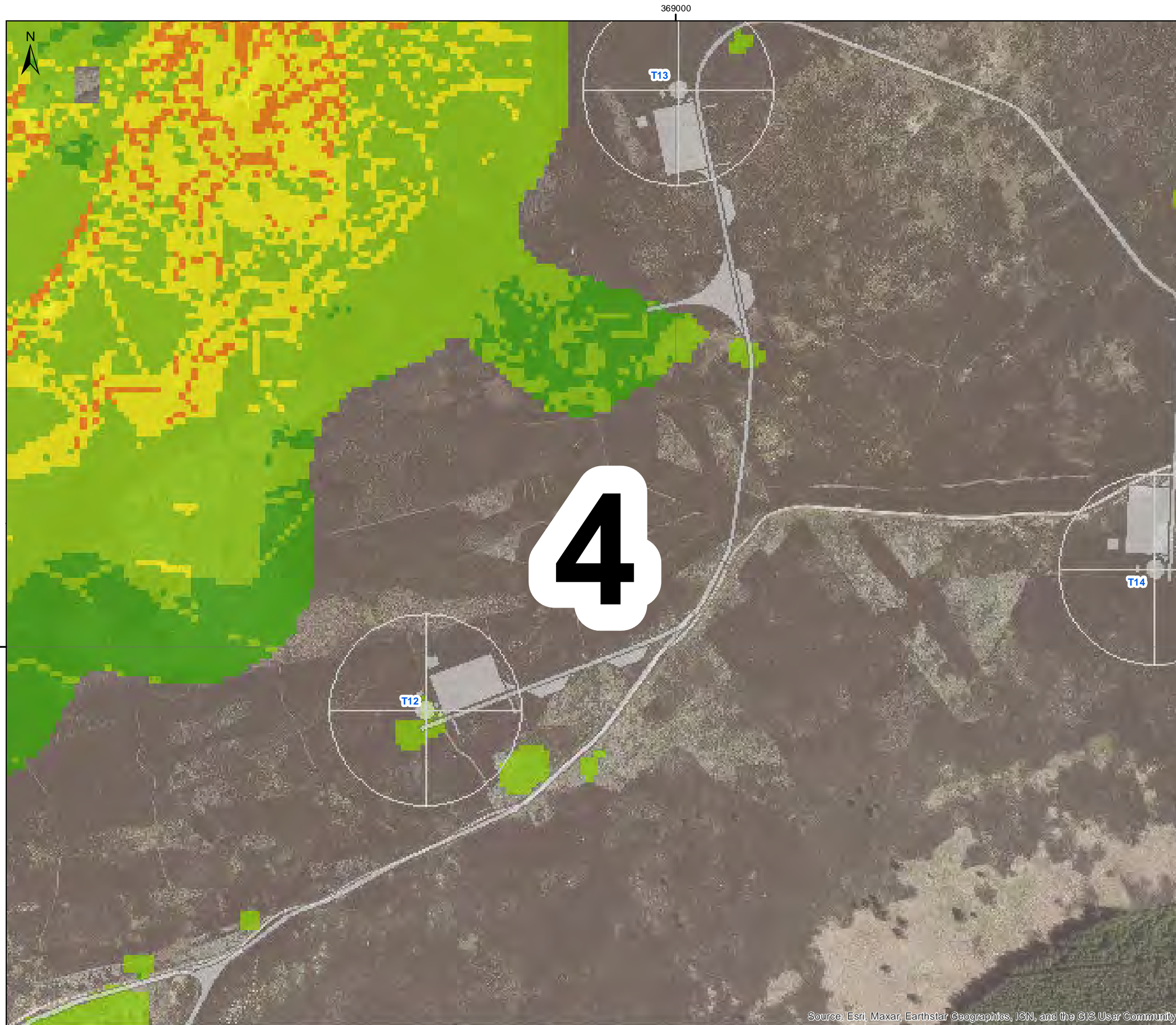


Rev	Date	Amendment	Initials
A	06/09/23	Additonal Peat Survey Data	JAS



8 Eagle Street, Craighall Business Park, Glasgow, G4 9XA.
T: 0141 341 5040 E: info@envirocentre.co.uk
W: www.envirocentre.co.uk

370000



Legend

- Site Boundary
- Design Freeze Layout (Rev 4.0)

Peat Instability Hazard

- 2- 6 (Low)
- 7 - 12 (Medium - Low)
- 13 - 18 (Medium)
- 19-23 (Medium - High)
- > 24 (High)

Do not scale this map

Client
RES Group

Project
Hill of Fare Wind Farm

Title
Peat Instability Hazard
Page 4 of 8

Status
FINAL

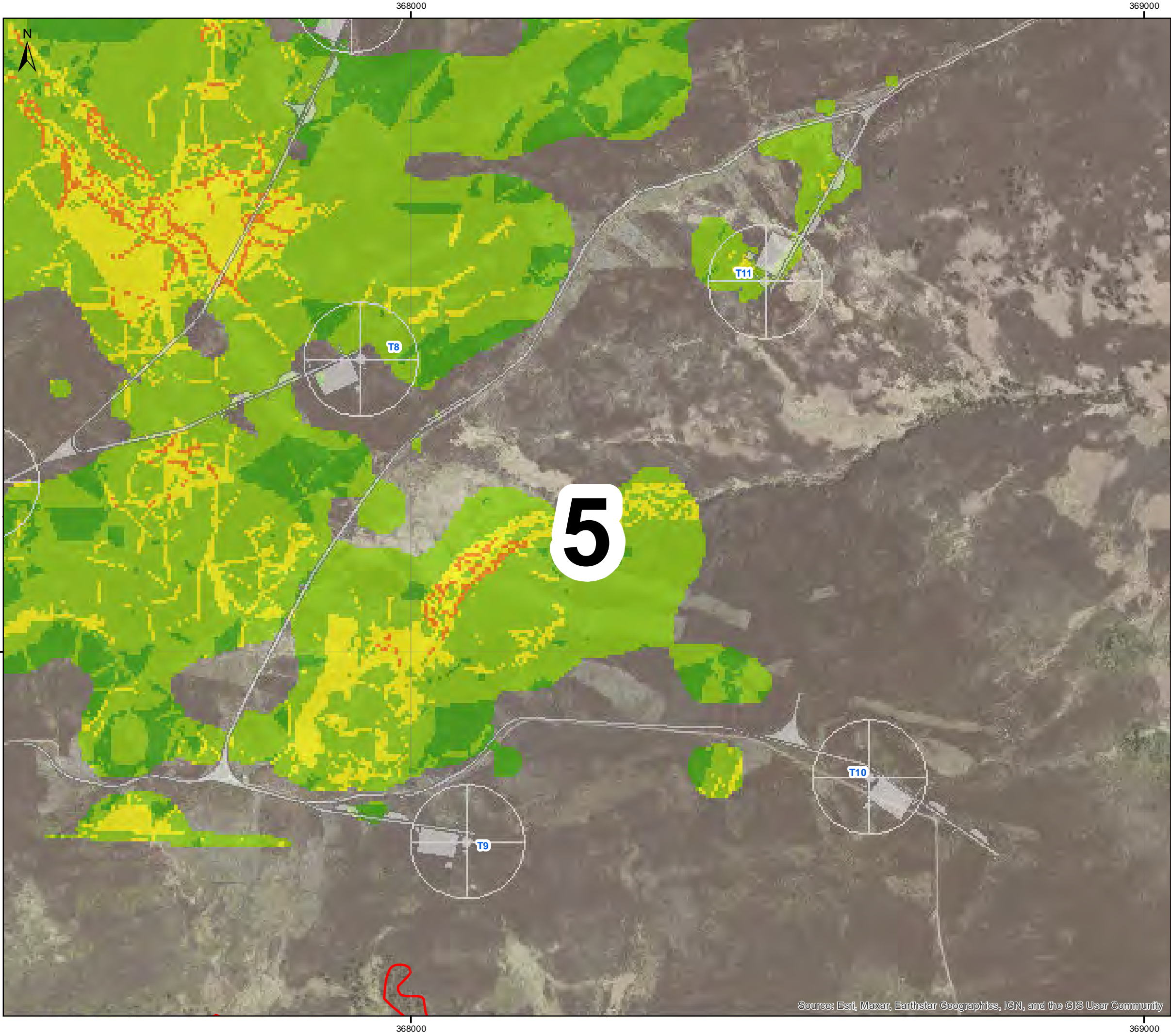
Drawing No. 375565-GIS012	Revision A	Date 29 May 2023
Drawn JAS	Checked MN	Approved MN

Scale
1:3,000 @A3

Rev	Date	Amendment	Initials
A	06/09/23	Additonal Peat Survey Data	JAS

8 Eagle Street, Craighall Business Park, Glasgow, G4 9XA.
T: 0141 341 5040 E: info@envirocentre.co.uk
W: www.envirocentre.co.uk

Source: Esri, Maxar, Earthstar Geographics, ICN, and the GIS User Community



Legend

- Site Boundary
- Design Freeze Layout (Rev 4.0)

Peat Instability Hazard

- 2- 6 (Low)
- 7 - 12 (Medium - Low)
- 13 - 18 (Medium)
- 19-23 (Medium - High)
- > 24 (High)

Do not scale this map

Client
RES Group

Project
Hill of Fare Wind Farm

Title
Peat Instability Hazard
Page 5 of 8

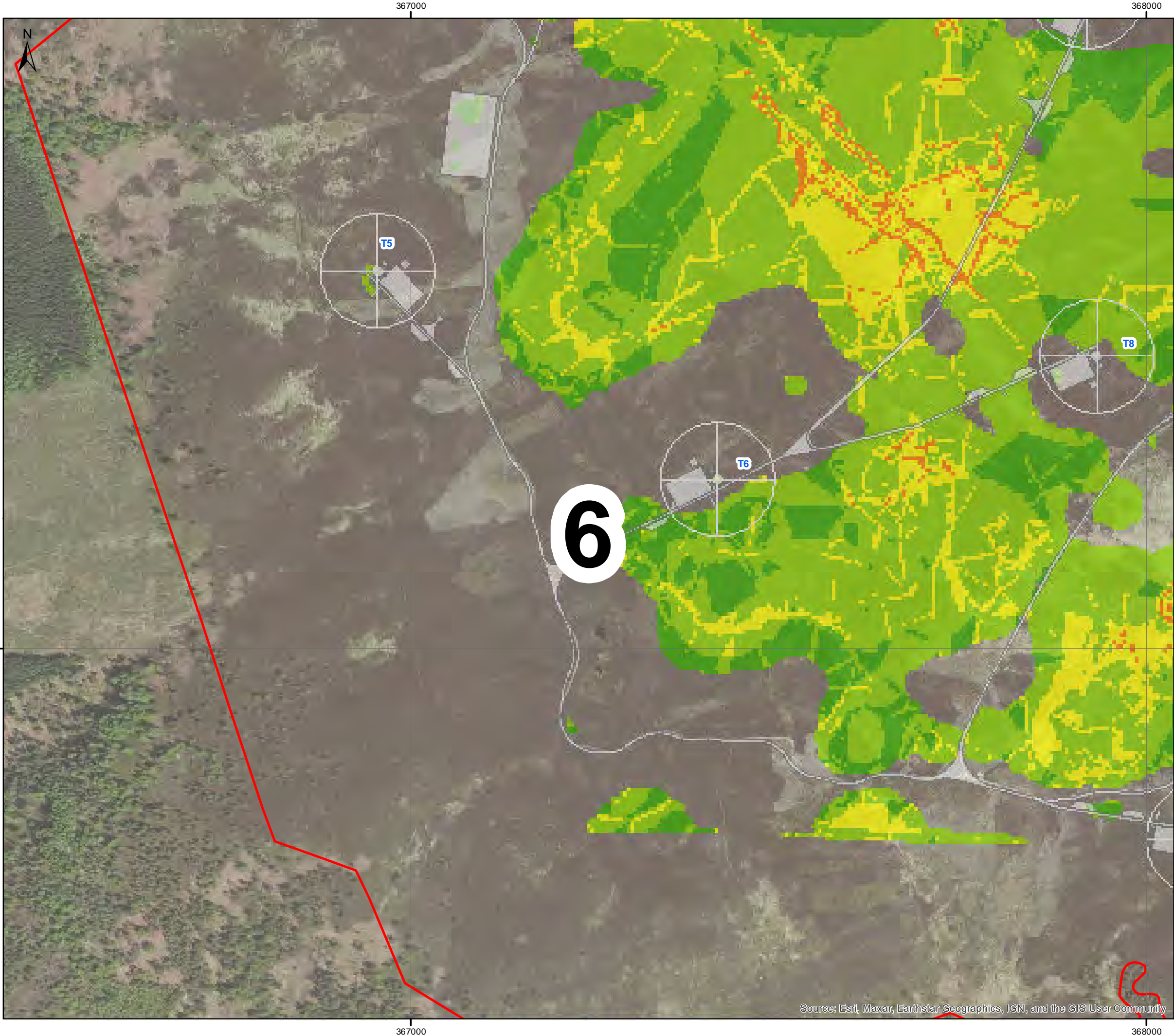
Status		
FINAL		
Drawing No. 375565-GIS012	Revision A	Date 29 May 2023
Drawn JAS	Checked MN	Approved MN

Scale
1:5,000 @A3

Rev	Date	Amendment	Initials
A	06/09/23	Additional Peat Survey Data	JAS

8 Eagle Street, Craighall Business Park, Glasgow, G4 9XA.
T: 0141 341 5040 E: info@envirocentre.co.uk
W: www.envirocentre.co.uk

Source: Esri, Maxar, Earthstar Geographics, IGN, and the GIS User Community



Legend

- Site Boundary
- Design Freeze Layout (Rev 4.0)

Peat Instability Hazard

- 2- 6 (Low)
- 7 - 12 (Medium - Low)
- 13 - 18 (Medium)
- 19-23 (Medium - High)
- > 24 (High)

Do not scale this map

Client
RES Group

Project
Hill of Fare Wind Farm

Title
Peat Instability Hazard
Page 6 of 8

Status
FINAL

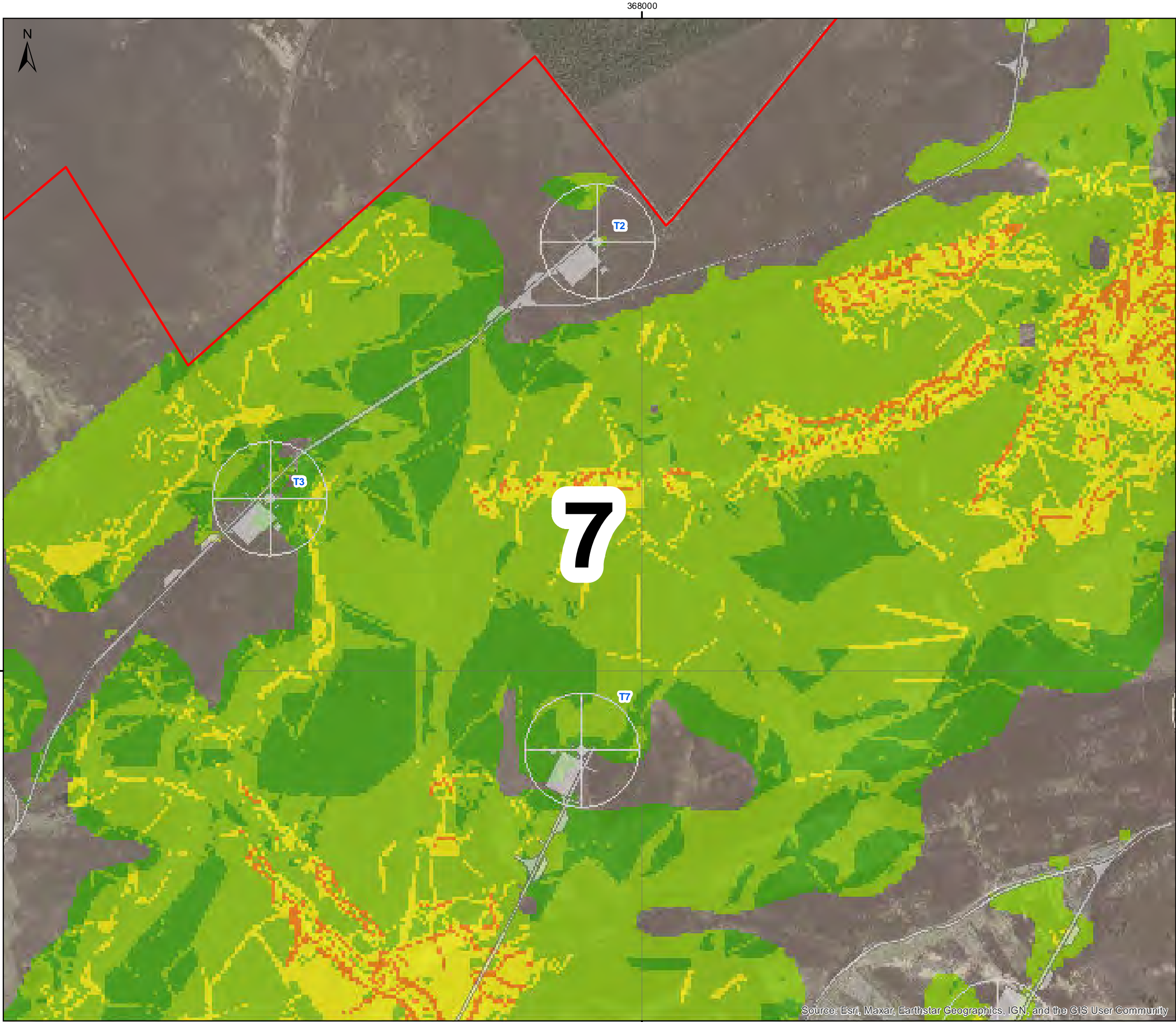
Drawing No. 375565-GIS012	Revision A	Date 29 May 2023
Drawn JAS	Checked MN	Approved MN

Scale
1:5,000 @A3

Rev	Date	Amendment	Initials
A	06/09/23	Additonal Peat Survey Data	JAS

8 Eagle Street, Craighall Business Park, Glasgow, G4 9XA.
T: 0141 341 5040 E: info@envirocentre.co.uk
W: www.envirocentre.co.uk

Source: Esri, Maxar, Earthstar Geographics, ICN, and the GIS User Community



Legend

- Site Boundary
- Design Freeze Layout (Rev 4.0)

Peat Instability Hazard

- 2- 6 (Low)
- 7 - 12 (Medium - Low)
- 13 - 18 (Medium)
- 19-23 (Medium - High)
- > 24 (High)

Do not scale this map

Client
RES Group

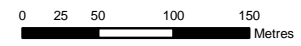
Project
Hill of Fare Wind Farm

Title
Peat Instability Hazard
Page 7 of 8

Status
FINAL

Drawing No. 375565-GIS012	Revision A	Date 29 May 2023
Drawn JAS	Checked MN	Approved MN

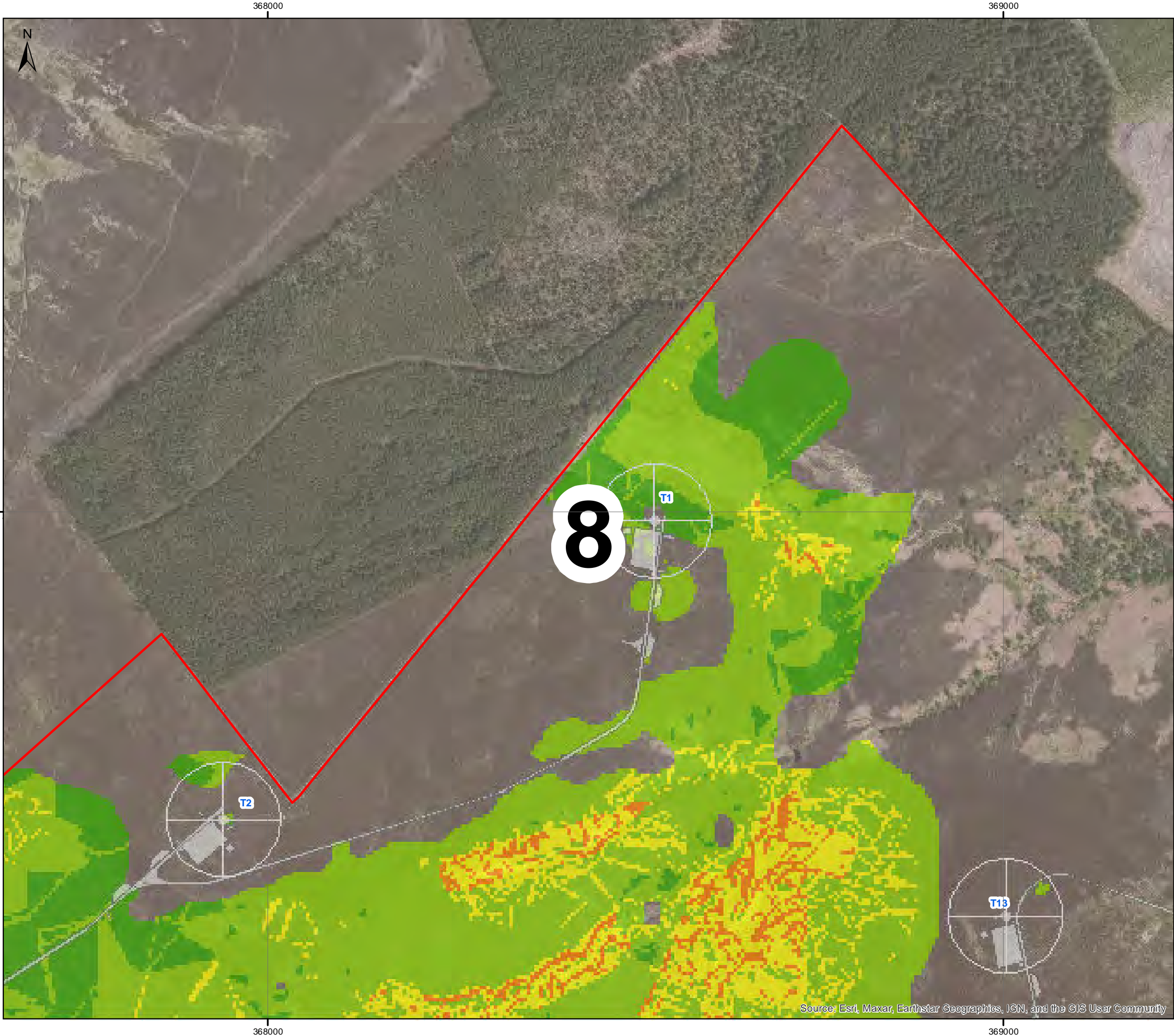
Scale
1:5,000 @A3



Rev	Date	Amendment	Initials
A	06/09/23	Additional Peat Survey Data	JAS

envirocentre
 8 Eagle Street, Craighall Business Park, Glasgow, G4 9XA.
 T: 0141 341 5040 E: info@envirocentre.co.uk
 W: www.envirocentre.co.uk

Source: Esri, Maxar, Earthstar Geographics, IGN, and the GIS User Community



Legend

- Site Boundary
- Design Freeze Layout (Rev 4.0)

Peat Instability Hazard

- 2- 6 (Low)
- 7 - 12 (Medium - Low)
- 13 - 18 (Medium)
- 19-23 (Medium - High)
- > 24 (High)

Do not scale this map

Client
RES Group

Project
Hill of Fare Wind Farm

Title
Peat Instability Hazard
Page 8 of 8

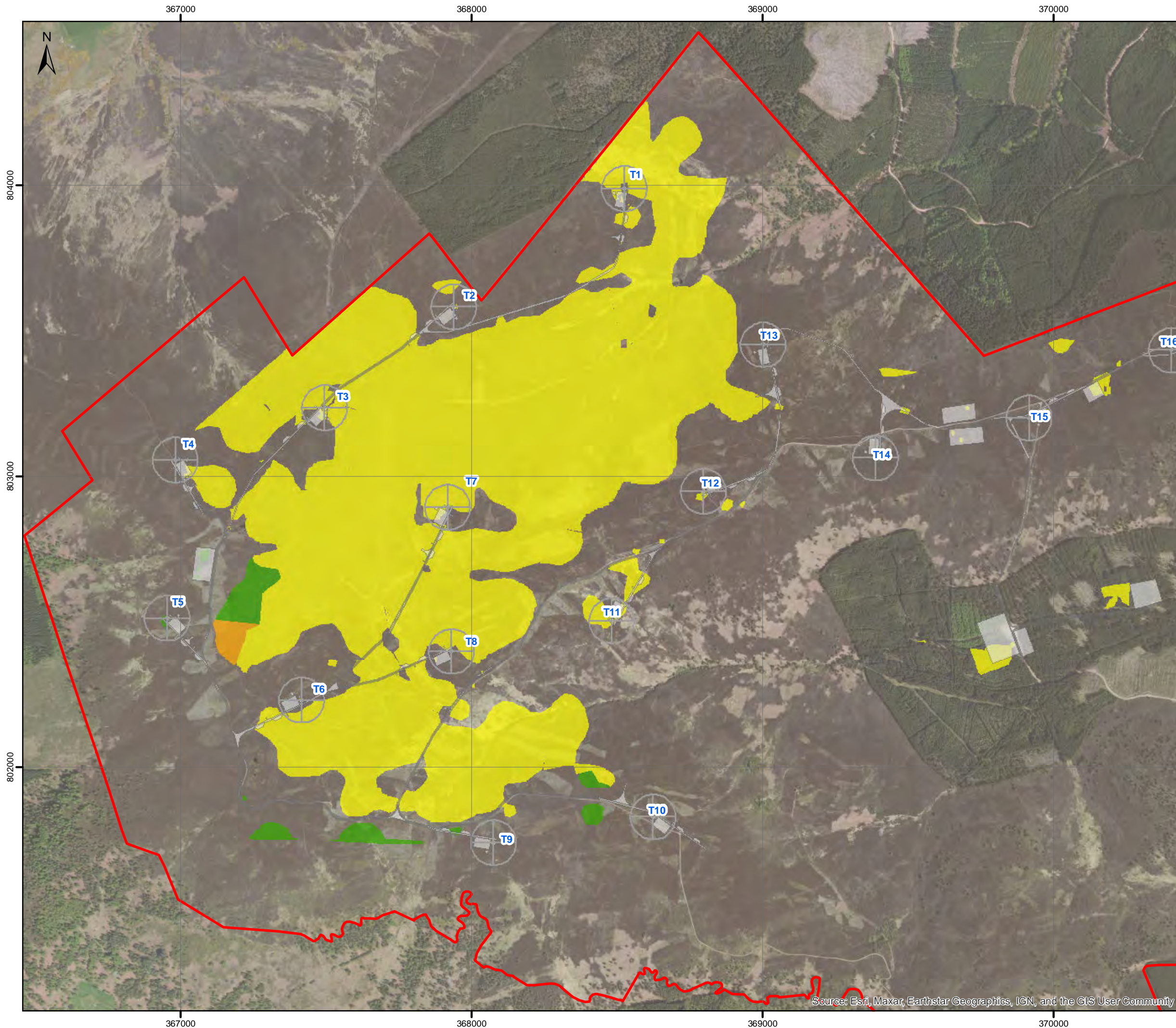
Status		
FINAL		
Drawing No. 375565-GIS012	Revision A	Date 29 May 2023
Drawn JAS	Checked MN	Approved MN

Scale
1:5,000 @A3

Rev	Date	Amendment	Initials
A	06/09/23	Additional Peat Survey Data	JAS

8 Eagle Street, Craighall Business Park, Glasgow, G4 9XA.
T: 0141 341 5040 E: info@envirocentre.co.uk
W: www.envirocentre.co.uk

Source: Esri, Maxar, Earthstar Geographics, IGN, and the GIS User Community



Legend

- Site Boundary
- Design Freeze Layout (Rev 4.0)

Exposure

- Low (<5)
- Medium Low (6-15)
- Medium (16-30)
- Medium High (31-45)
- High (>46)

Do not scale this map

Client
RES Group

Project
Hill of Fare Wind Farm

Title
Exposure

Status
FINAL

Drawing No. 375565-GIS013	Revision -	Date 15 Sep 2023
Drawn JAS	Checked MN	Approved MN

Scale
1:12,500 @A3

Rev	Date	Amendment	Initials
-	-	-	-

8 Eagle Street, Craighall Business Park, Glasgow, G4 9XA.
T: 0141 341 5040 E: info@envirocentre.co.uk
W: www.envirocentre.co.uk

Source: Esri, Maxar, Earthstar Geographics, IGN, and the GIS User Community