



HILL OF FARE WIND FARM

Figure 10.5

PEAT DEPTH SURVEY

Page 1

© CROWN COPYRIGHT, ALL RIGHTS RESERVED.
2023 LICENCE NUMBER 0100031673.

Legend

- Site Boundary
- Design Freeze Layout (Rev 4.0)
- Probed Locations (m)
 - Phase 1
 - Phase 2 (May 2023 Survey)
 - Phase 2 (Aug 2023 Survey)
- Peat Depth (m)
 - 0 - 0.5
 - 0.5 - 1
 - 1 - 2
 - 2 - 3
 - 3 - 5



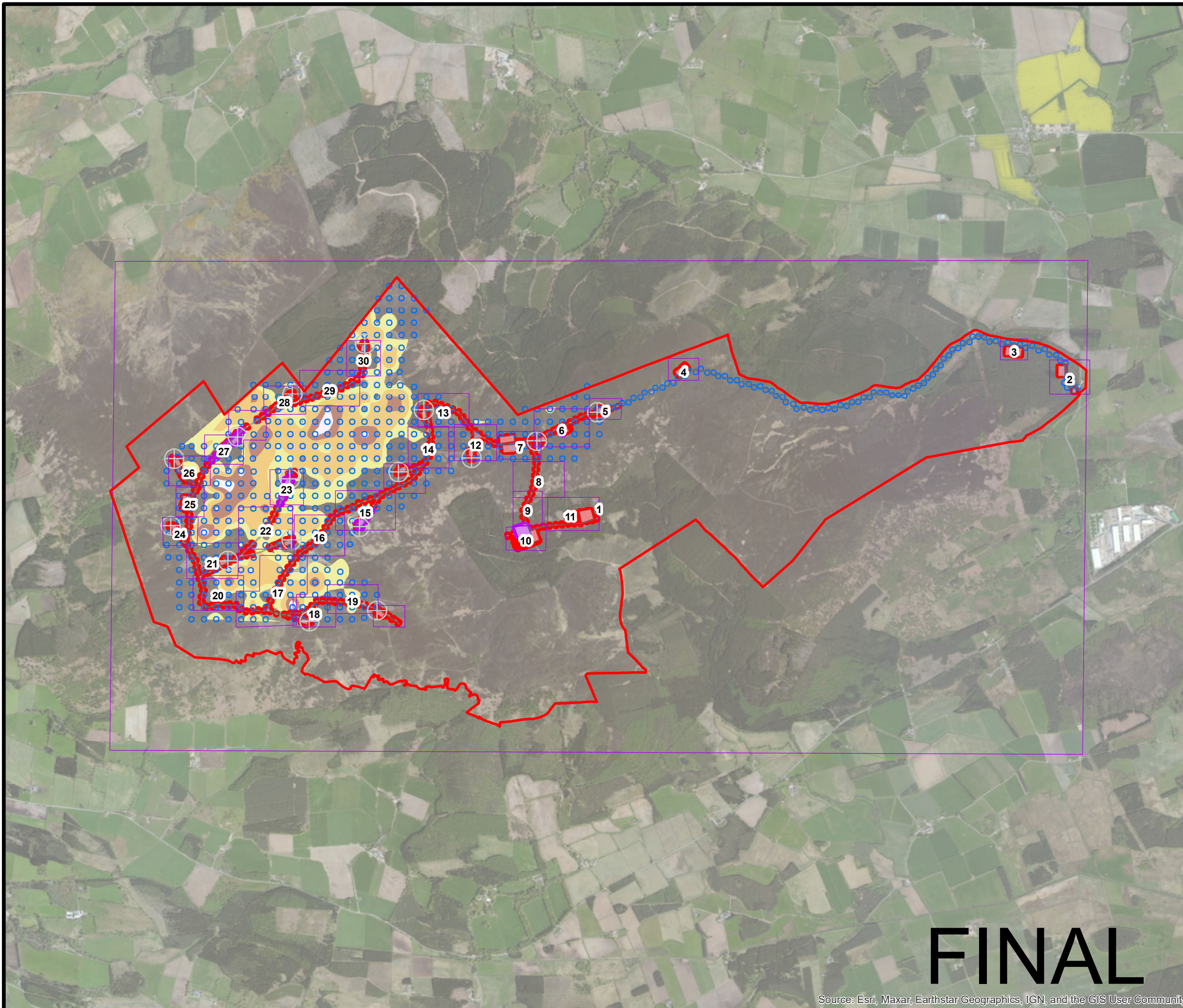
LAYOUT DWG: N/A | T-LAYOUT NO.: N/A

DRAWING NUMBER: **375960-GIS002**

SCALE - 1:30,000 @ A3

Environmental Impact Assessment Report 2023

THIS DRAWING IS THE PROPERTY OF RENEWABLE ENERGY SYSTEMS LTD. AND NO REPRODUCTION MAY BE MADE IN WHOLE OR IN PART WITHOUT PERMISSION



FINAL

Source: Esri, Maxar, Earthstar Geographics, IGN, and the GIS User Community



HILL OF FARE WIND FARM











Figure 10.5

PEAT DEPTH SURVEY

Page 1

© CROWN COPYRIGHT, ALL RIGHTS RESERVED.
2023 LICENCE NUMBER 0100031673.

Legend

-  Site Boundary
-  Design Freeze Layout (Rev 4.0)
- Probed Locations (m)
 -  Phase 1
 -  Phase 2 (May 2023 Survey)
 -  Phase 2 (Aug 2023 Survey)
- Peat Depth (m)
 -  0 - 0.5
 -  0.5 - 1
 -  1 - 2
 -  2 - 3
 -  3 - 5



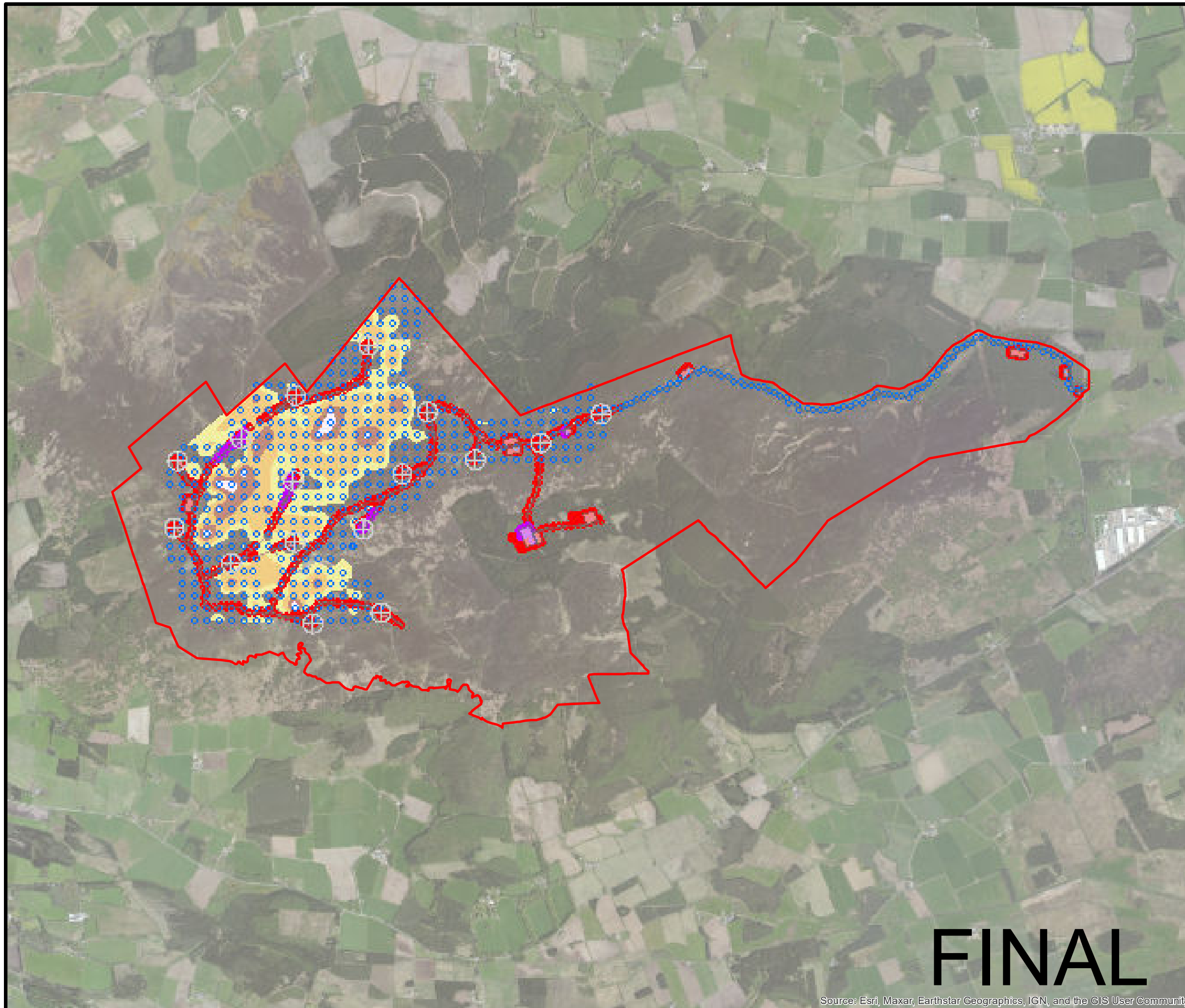
LAYOUT DWG: N/A | T.LAYOUT NO.: N/A

DRAWING NUMBER: **375960-GIS002**

SCALE - 1:30,000 @ A3

Environmental Impact Assessment Report 2023

THIS DRAWING IS THE PROPERTY OF RENEWABLE ENERGY SYSTEMS LTD. AND NO REPRODUCTION MAY BE MADE IN WHOLE OR IN PART WITHOUT PERMISSION



FINAL

Source: Esri, Maxar, Earthstar Geographics, IGN, and the GIS User Community



HILL OF FARE WIND FARM

Figure 10.5

PEAT DEPTH SURVEY

Page 2

© CROWN COPYRIGHT, ALL RIGHTS RESERVED.
2023 LICENCE NUMBER 0100031673.

Legend

- Site Boundary
- Design Freeze Layout (Rev 4.0)
- Probed Locations (m)
 - Phase 1
 - Phase 2 (May 2023 Survey)
 - Phase 2 (Aug 2023 Survey)
- Peat Depth (m)
 - 0 - 0.5
 - 0.5 - 1
 - 1 - 2
 - 2 - 3
 - 3 - 5



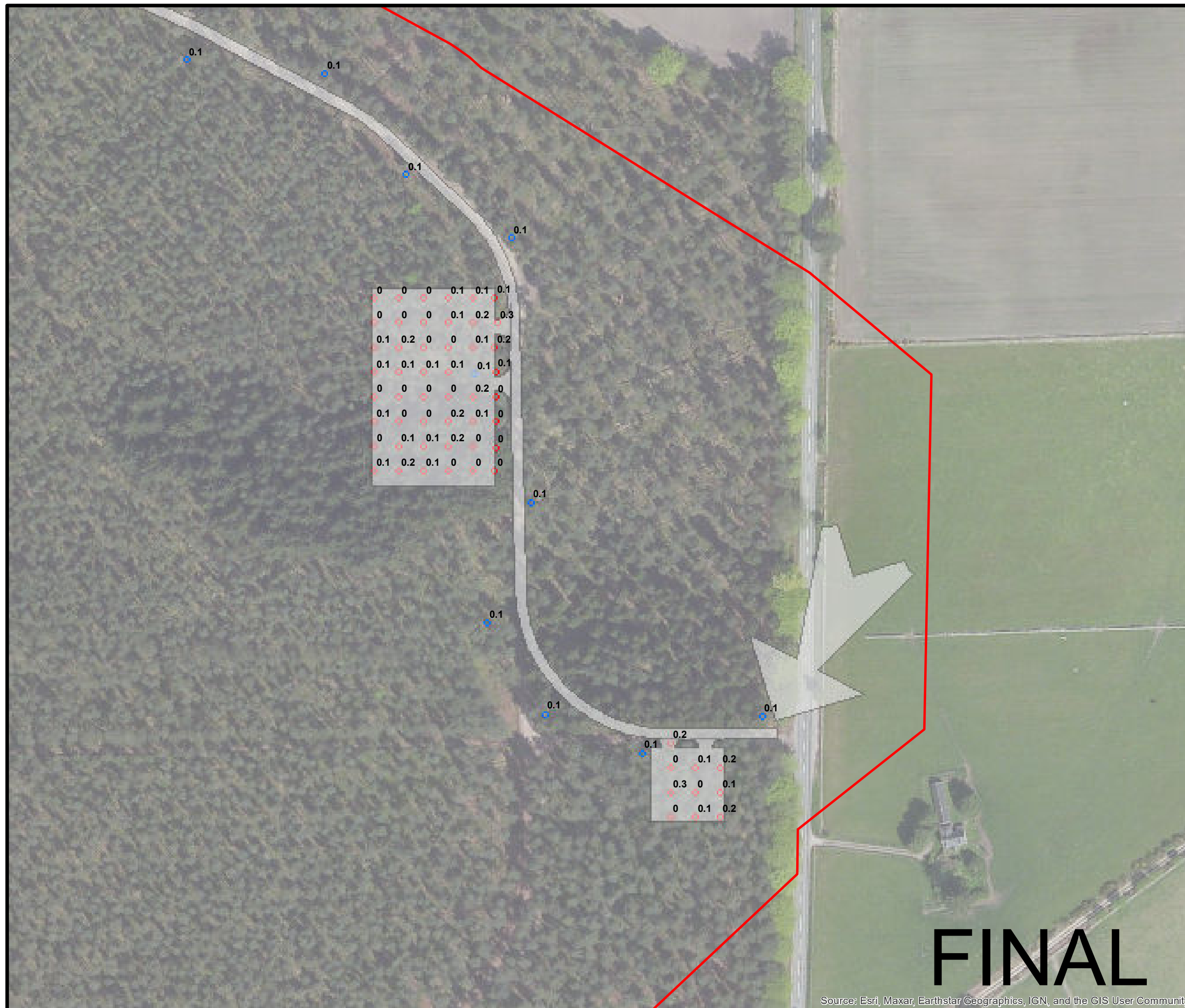
LAYOUT DWG N/A	T.LAYOUT NO. N/A
-------------------	---------------------

DRAWING NUMBER 375960-GIS002
--

SCALE - 1:1,500	@ A3
------------------------	-------------

Environmental Impact Assessment Report 2023

THIS DRAWING IS THE PROPERTY OF RENEWABLE ENERGY SYSTEMS LTD. AND NO REPRODUCTION MAY BE MADE IN WHOLE OR IN PART WITHOUT PERMISSION



FINAL

Source: Esri, Maxar, Earthstar Geographics, IGN, and the GIS User Community



HILL OF FARE WIND FARM

Figure 10.5

PEAT DEPTH SURVEY

Page 3

© CROWN COPYRIGHT, ALL RIGHTS RESERVED.
2023 LICENCE NUMBER 0100031673.

Legend

- Site Boundary
- Design Freeze Layout (Rev 4.0)

Probed Locations (m)

- Phase 1
- Phase 2 (May 2023 Survey)
- Phase 2 (Aug 2023 Survey)

Peat Depth (m)

- 0 - 0.5
- 0.5 - 1
- 1 - 2
- 2 - 3
- 3 - 5



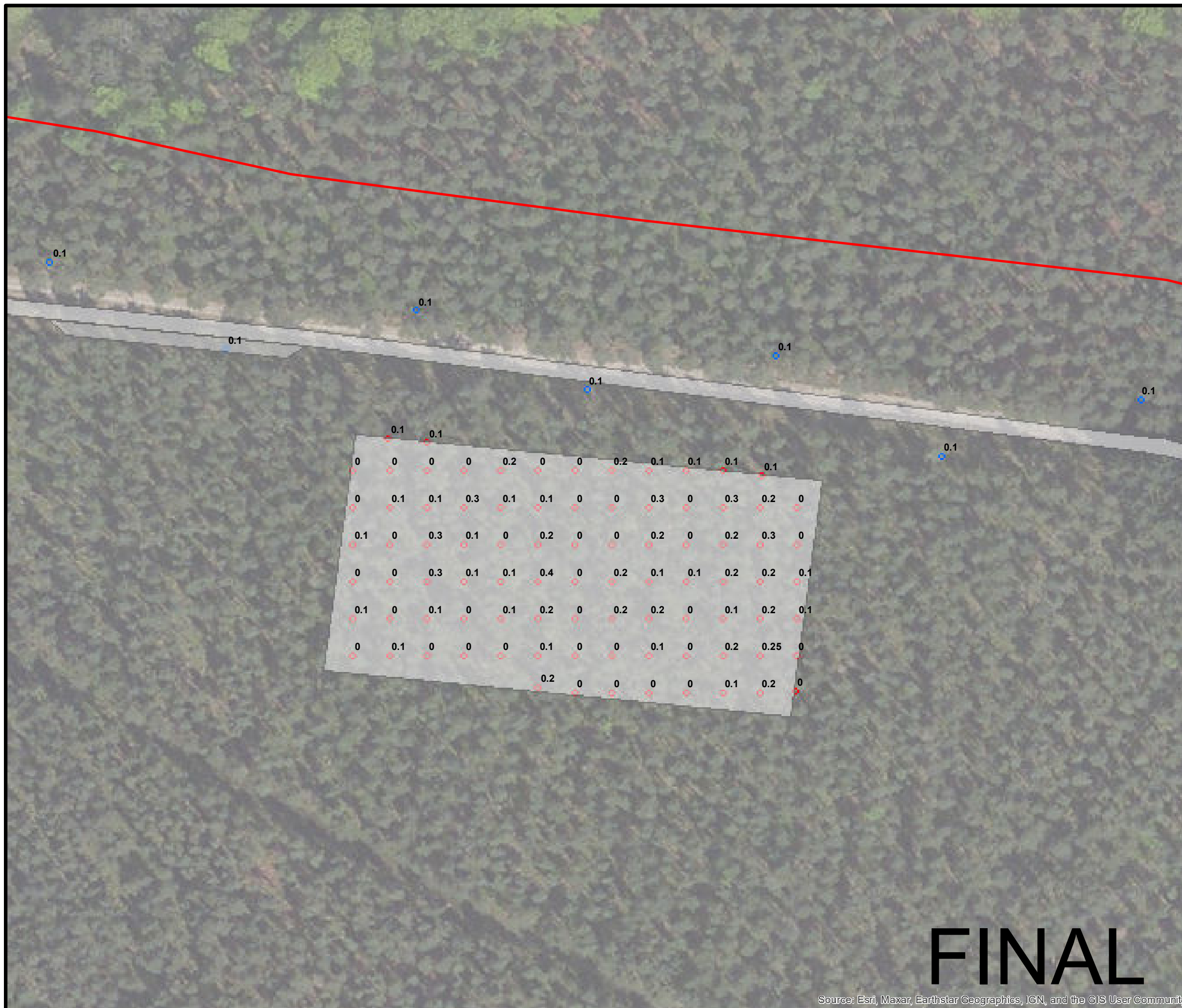
LAYOUT DWG: N/A T.LAYOUT NO.: N/A

DRAWING NUMBER: **375960-GIS002**

SCALE - 1:1,000 @ A3

Environmental Impact Assessment Report 2023

THIS DRAWING IS THE PROPERTY OF RENEWABLE ENERGY SYSTEMS LTD. AND NO REPRODUCTION MAY BE MADE IN WHOLE OR IN PART WITHOUT PERMISSION



FINAL



HILL OF FARE WIND FARM

Figure 10.5

PEAT DEPTH SURVEY

Page 4

© CROWN COPYRIGHT, ALL RIGHTS RESERVED.
2023 LICENCE NUMBER 0100031673.

Legend

- Site Boundary
- Design Freeze Layout (Rev 4.0)

Probed Locations (m)

- Phase 1
- Phase 2 (May 2023 Survey)
- Phase 2 (Aug 2023 Survey)

Peat Depth (m)

- 0 - 0.5
- 0.5 - 1
- 1 - 2
- 2 - 3
- 3 - 5



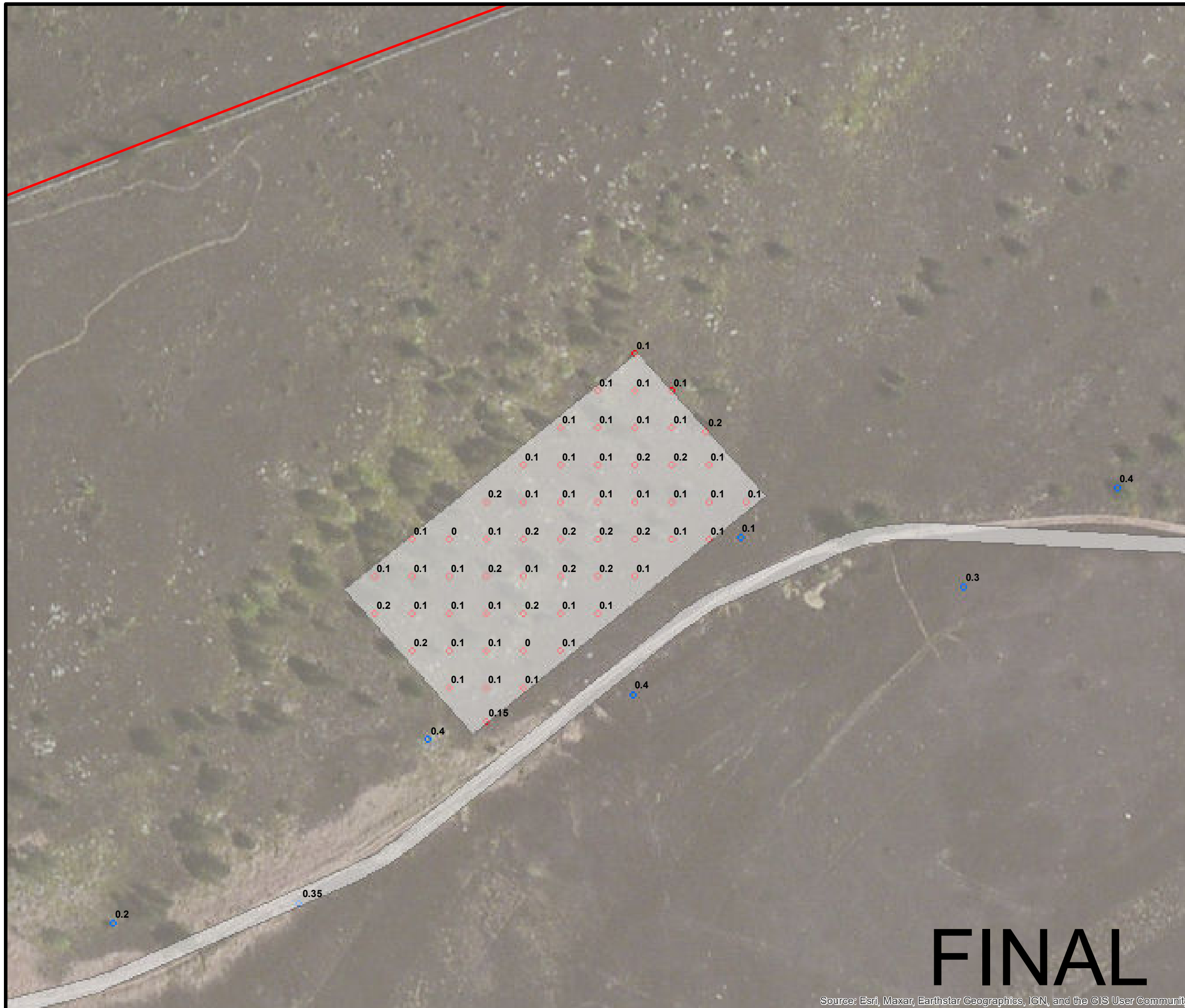
LAYOUT DWG	N/A	T.LAYOUT NO.	N/A
------------	-----	--------------	-----

DRAWING NUMBER	375960-GIS002
----------------	----------------------

SCALE - 1:1,000 @ A3

Environmental Impact Assessment Report 2023

THIS DRAWING IS THE PROPERTY OF RENEWABLE ENERGY SYSTEMS LTD. AND NO REPRODUCTION MAY BE MADE IN WHOLE OR IN PART WITHOUT PERMISSION



FINAL

Source: Esri, Maxar, Earthstar Geographics, IGN, and the GIS User Community



HILL OF FARE WIND FARM

Figure 10.5

PEAT DEPTH SURVEY

Page 5

© CROWN COPYRIGHT, ALL RIGHTS RESERVED.
2023 LICENCE NUMBER 0100031673.

Legend

- Site Boundary
- Design Freeze Layout (Rev 4.0)
- Probed Locations (m)
 - Phase 1
 - Phase 2 (May 2023 Survey)
 - Phase 2 (Aug 2023 Survey)
- Peat Depth (m)
 - 0 - 0.5
 - 0.5 - 1
 - 1 - 2
 - 2 - 3
 - 3 - 5



LAYOUT DWG: N/A | T.LAYOUT NO.: N/A

DRAWING NUMBER: **375960-GIS002**

SCALE - 1:1,000 @ A3

Environmental Impact Assessment Report 2023

THIS DRAWING IS THE PROPERTY OF RENEWABLE ENERGY SYSTEMS LTD. AND NO REPRODUCTION MAY BE MADE IN WHOLE OR IN PART WITHOUT PERMISSION



Source: Esri, Maxar, Earthstar Geographics, IGN, and the GIS User Community

FINAL



HILL OF FARE WIND FARM

Figure 10.5

PEAT DEPTH SURVEY

Page 6

© CROWN COPYRIGHT, ALL RIGHTS RESERVED.
2023 LICENCE NUMBER 0100031673.

Legend

- Site Boundary
- Design Freeze Layout (Rev 4.0)
- Probed Locations (m)
 - Phase 1
 - Phase 2 (May 2023 Survey)
 - Phase 2 (Aug 2023 Survey)
- Peat Depth (m)
 - 0 - 0.5
 - 0.5 - 1
 - 1 - 2
 - 2 - 3
 - 3 - 5



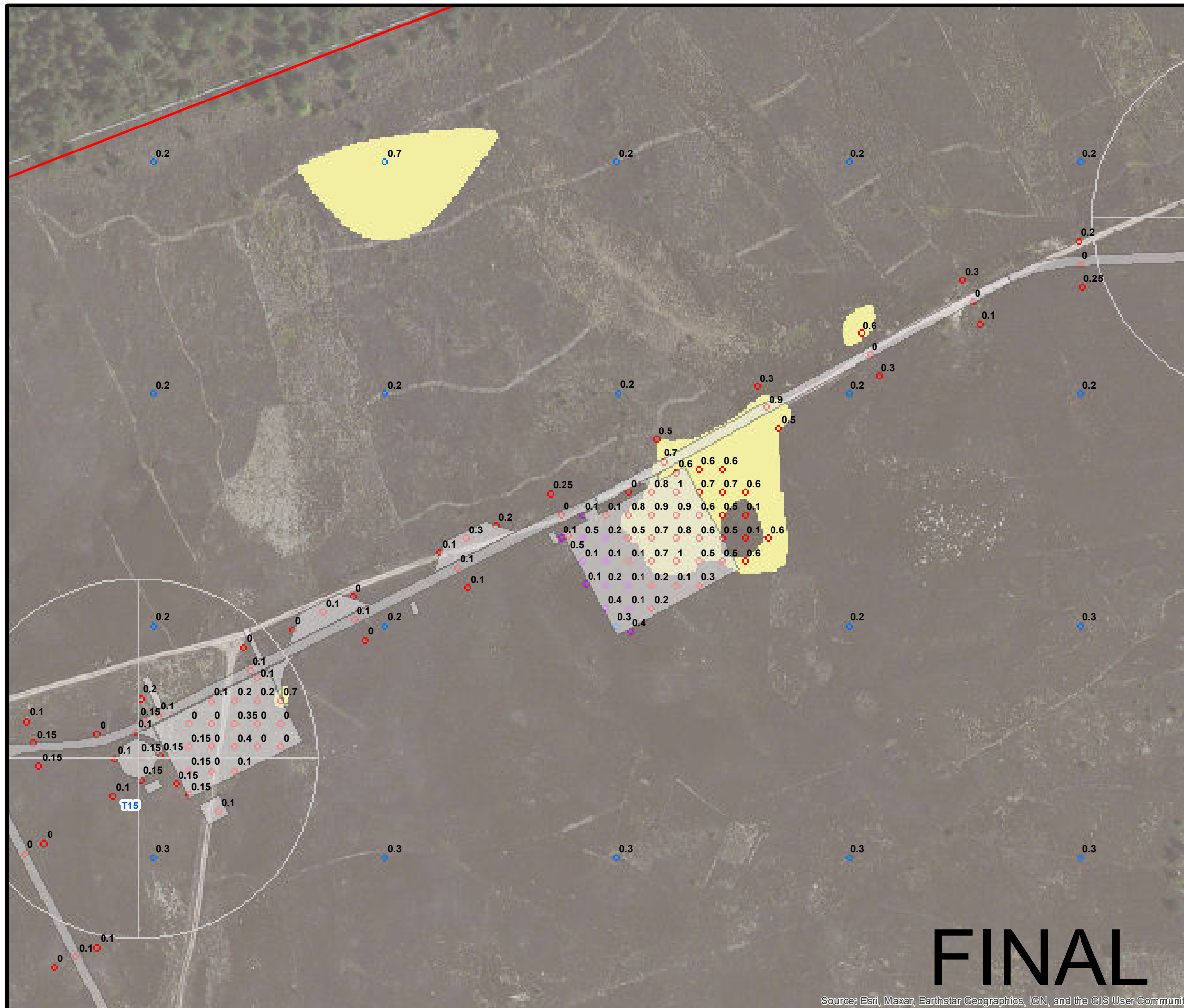
LAYOUT DWG: N/A T.LAYOUT NO.: N/A

DRAWING NUMBER: **375960-GIS002**

SCALE - 1:1,600 @ A3

Environmental Impact Assessment Report 2023

THIS DRAWING IS THE PROPERTY OF RENEWABLE ENERGY SYSTEMS LTD. AND NO REPRODUCTION MAY BE MADE IN WHOLE OR IN PART WITHOUT PERMISSION



Source: Esri, Maxar, Earthstar Geographics, IGN, and the GIS User Community



HILL OF FARE WIND FARM

Figure 10.5

PEAT DEPTH SURVEY

Page 7

© CROWN COPYRIGHT, ALL RIGHTS RESERVED.
2023 LICENCE NUMBER 0100031673.

Legend

- Site Boundary
- Design Freeze Layout (Rev 4.0)
- Probed Locations (m)
 - Phase 1
 - Phase 2 (May 2023 Survey)
 - Phase 2 (Aug 2023 Survey)
- Peat Depth (m)
 - 0 - 0.5
 - 0.5 - 1
 - 1 - 2
 - 2 - 3
 - 3 - 5



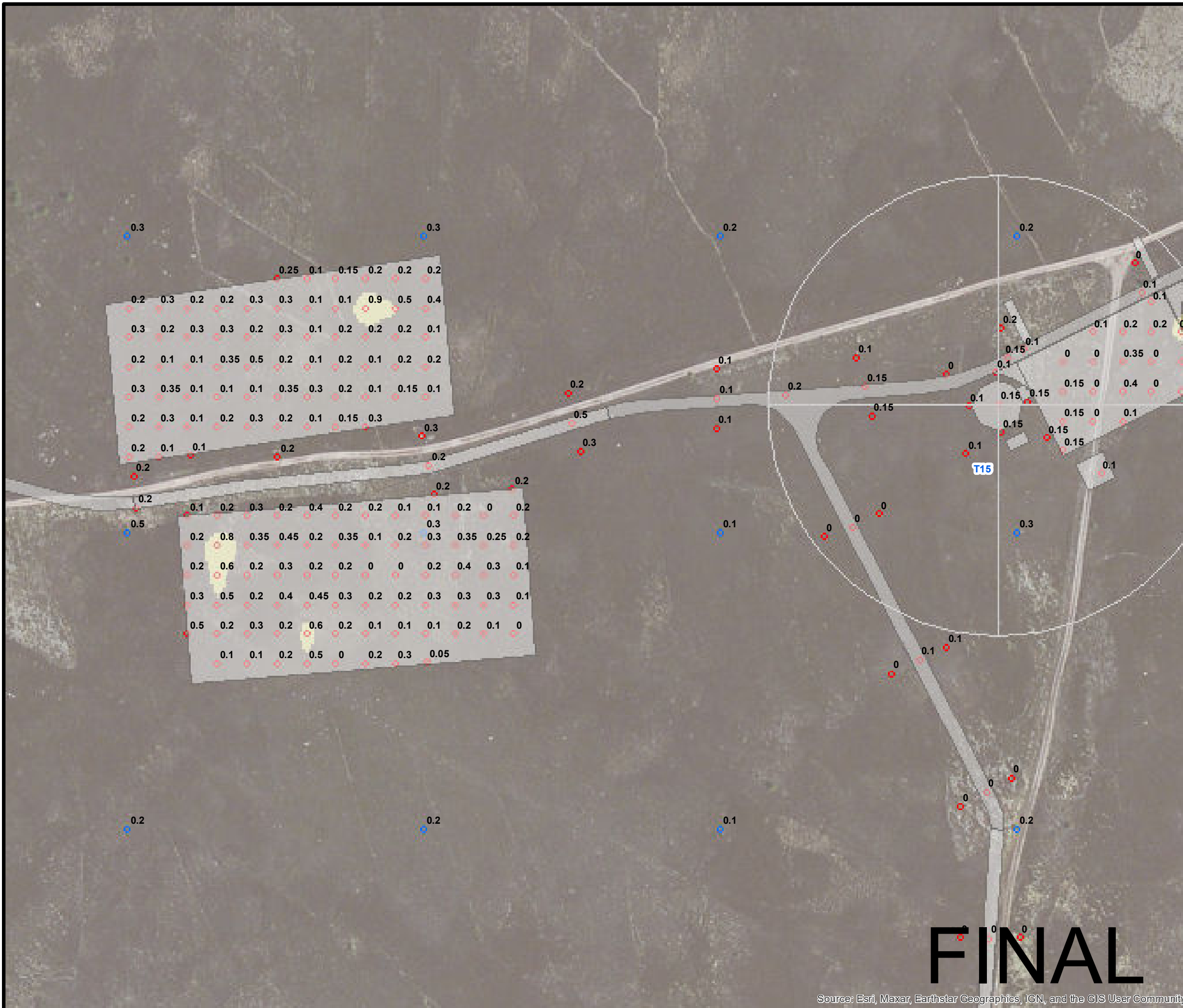
LAYOUT DWG N/A	T.LAYOUT NO. N/A
-------------------	---------------------

DRAWING NUMBER 375960-GIS002
--

SCALE - 1:1,250 @ A3

Environmental Impact Assessment Report 2023

THIS DRAWING IS THE PROPERTY OF RENEWABLE ENERGY SYSTEMS LTD. AND NO REPRODUCTION MAY BE MADE IN WHOLE OR IN PART WITHOUT PERMISSION
--



Source: Esri, Maxar, Earthstar Geographics, IGN, and the GIS User Community



HILL OF FARE WIND FARM











Figure 10.5

PEAT DEPTH SURVEY

Page 8

© CROWN COPYRIGHT, ALL RIGHTS RESERVED.
2023 LICENCE NUMBER 0100031673.

Legend

-  Site Boundary
-  Design Freeze Layout (Rev 4.0)
- Probed Locations (m)
 -  Phase 1
 -  Phase 2 (May 2023 Survey)
 -  Phase 2 (Aug 2023 Survey)
- Peat Depth (m)
 -  0 - 0.5
 -  0.5 - 1
 -  1 - 2
 -  2 - 3
 -  3 - 5



LAYOUT DWG	N/A	T.LAYOUT NO.	N/A
------------	-----	--------------	-----

DRAWING NUMBER	375960-GIS002
----------------	----------------------

SCALE - 1:1,500 @ A3

Environmental Impact Assessment Report 2023

THIS DRAWING IS THE PROPERTY OF RENEWABLE ENERGY SYSTEMS LTD. AND NO REPRODUCTION MAY BE MADE IN WHOLE OR IN PART WITHOUT PERMISSION



Source: Esri, Maxar, Earthstar Geographics, IGN, and the GIS User Community



HILL OF FARE WIND FARM

Figure 10.5

PEAT DEPTH SURVEY

Page 9

© CROWN COPYRIGHT, ALL RIGHTS RESERVED.
2023 LICENCE NUMBER 0100031673.

Legend

- Site Boundary
- Design Freeze Layout (Rev 4.0)
- Probed Locations (m)
 - Phase 1
 - Phase 2 (May 2023 Survey)
 - Phase 2 (Aug 2023 Survey)
- Peat Depth (m)
 - 0 - 0.5
 - 0.5 - 1
 - 1 - 2
 - 2 - 3
 - 3 - 5



LAYOUT DWG N/A	LAYOUT NO. N/A
-------------------	-------------------

DRAWING NUMBER 375960-GIS002
--

SCALE - 1:1,500 @ A3

Environmental Impact Assessment Report 2023

THIS DRAWING IS THE PROPERTY OF RENEWABLE ENERGY SYSTEMS LTD. AND NO REPRODUCTION MAY BE MADE IN WHOLE OR IN PART WITHOUT PERMISSION



Source: Esri, Maxar, Earthstar Geographics, IGN, and the GIS User Community



HILL OF FARE WIND FARM











Figure 10.5

PEAT DEPTH SURVEY

Page 10

© CROWN COPYRIGHT, ALL RIGHTS RESERVED.
2023 LICENCE NUMBER 0100031673.

Legend

-  Site Boundary
-  Design Freeze Layout (Rev 4.0)
- Probed Locations (m)
 -  Phase 1
 -  Phase 2 (May 2023 Survey)
 -  Phase 2 (Aug 2023 Survey)
- Peat Depth (m)
 -  0 - 0.5
 -  0.5 - 1
 -  1 - 2
 -  2 - 3
 -  3 - 5



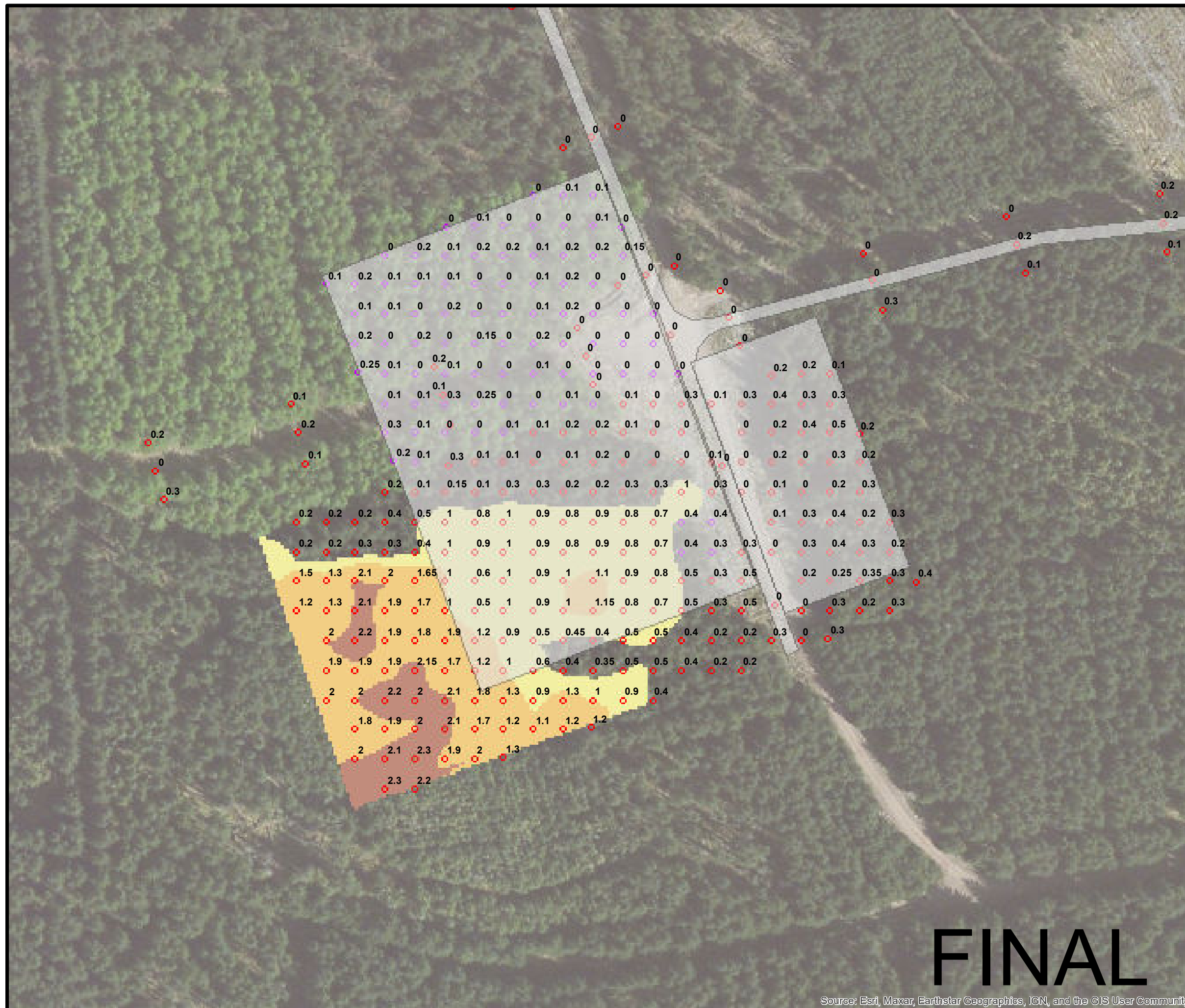
LAYOUT DWG N/A T.LAYOUT NO. N/A

DRAWING NUMBER **375960-GIS002**

SCALE - 1:1,250 @ A3

Environmental Impact Assessment Report 2023

THIS DRAWING IS THE PROPERTY OF RENEWABLE ENERGY SYSTEMS LTD. AND NO REPRODUCTION MAY BE MADE IN WHOLE OR IN PART WITHOUT PERMISSION



Source: Esri, Maxar, Earthstar Geographics, IGN, and the GIS User Community



HILL OF FARE WIND FARM

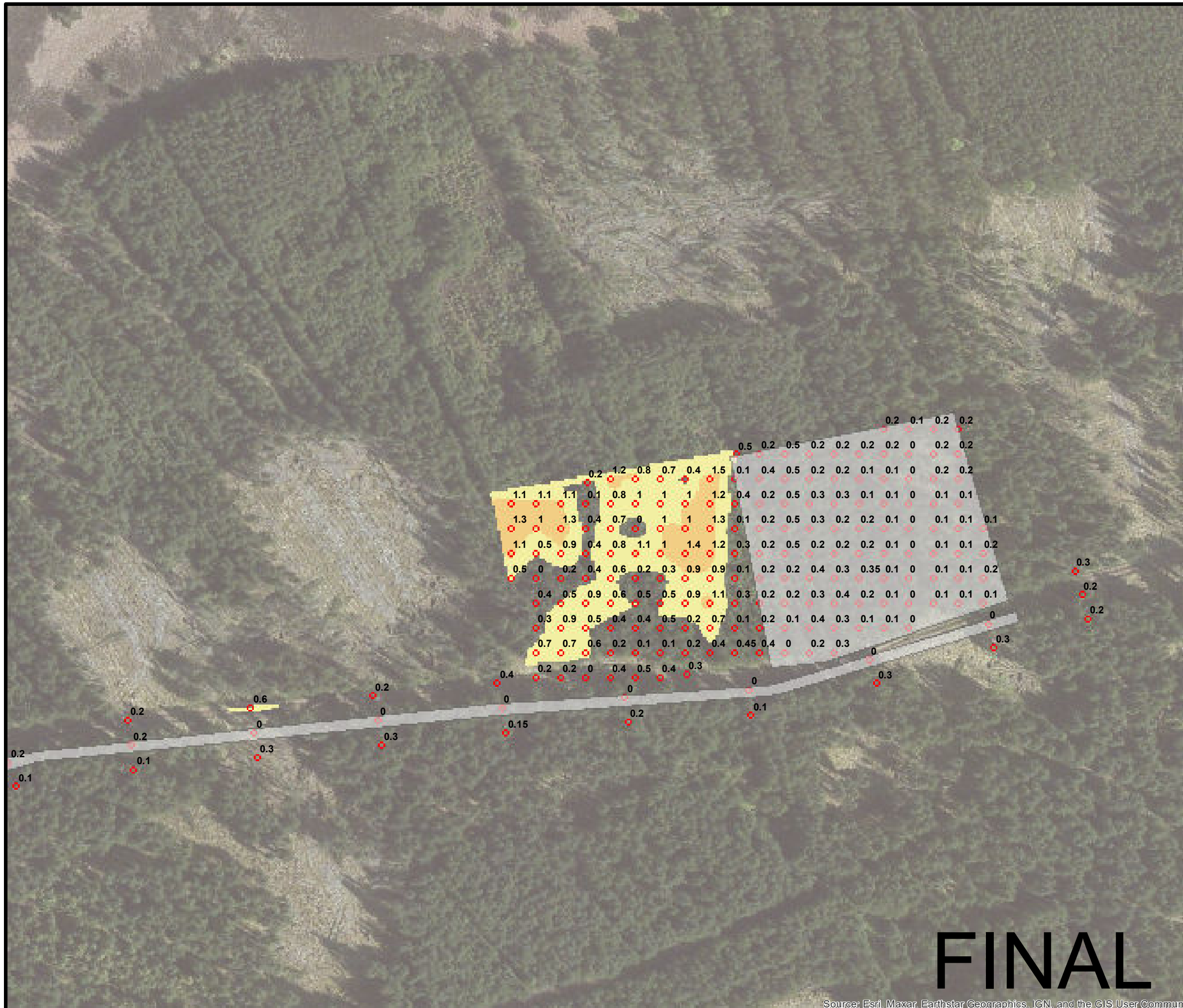
Figure 10.5

PEAT DEPTH SURVEY

© CROWN COPYRIGHT, ALL RIGHTS RESERVED.
2023 LICENCE NUMBER 0100031673.

Legend

- Site Boundary
- Design Freeze Layout (Rev 4.0)
- Probed Locations (m)
 - Phase 1
 - Phase 2 (May 2023 Survey)
 - Phase 2 (Aug 2023 Survey)
- Peat Depth (m)
 - 0 - 0.5
 - 0.5 - 1
 - 1 - 2
 - 2 - 3
 - 3 - 5



FINAL

Source: Esri, Maxar, Earthstar Geographics, IGN, and the GIS User Community

LAYOUT DWG N/A	T.LAYOUT NO. N/A
-------------------	---------------------

DRAWING NUMBER 375960-GIS002
--

SCALE - 1:1,500 @ A3

Environmental Impact Assessment Report 2023

THIS DRAWING IS THE PROPERTY OF RENEWABLE ENERGY SYSTEMS LTD. AND NO REPRODUCTION MAY BE MADE IN WHOLE OR IN PART WITHOUT PERMISSION



HILL OF FARE WIND FARM

Figure 10.5

PEAT DEPTH SURVEY

Page 12

© CROWN COPYRIGHT, ALL RIGHTS RESERVED.
2023 LICENCE NUMBER 0100031673.

Legend

- Site Boundary
- Design Freeze Layout (Rev 4.0)
- Probed Locations (m)
 - Phase 1
 - Phase 2 (May 2023 Survey)
 - Phase 2 (Aug 2023 Survey)
- Peat Depth (m)
 - 0 - 0.5
 - 0.5 - 1
 - 1 - 2
 - 2 - 3
 - 3 - 5



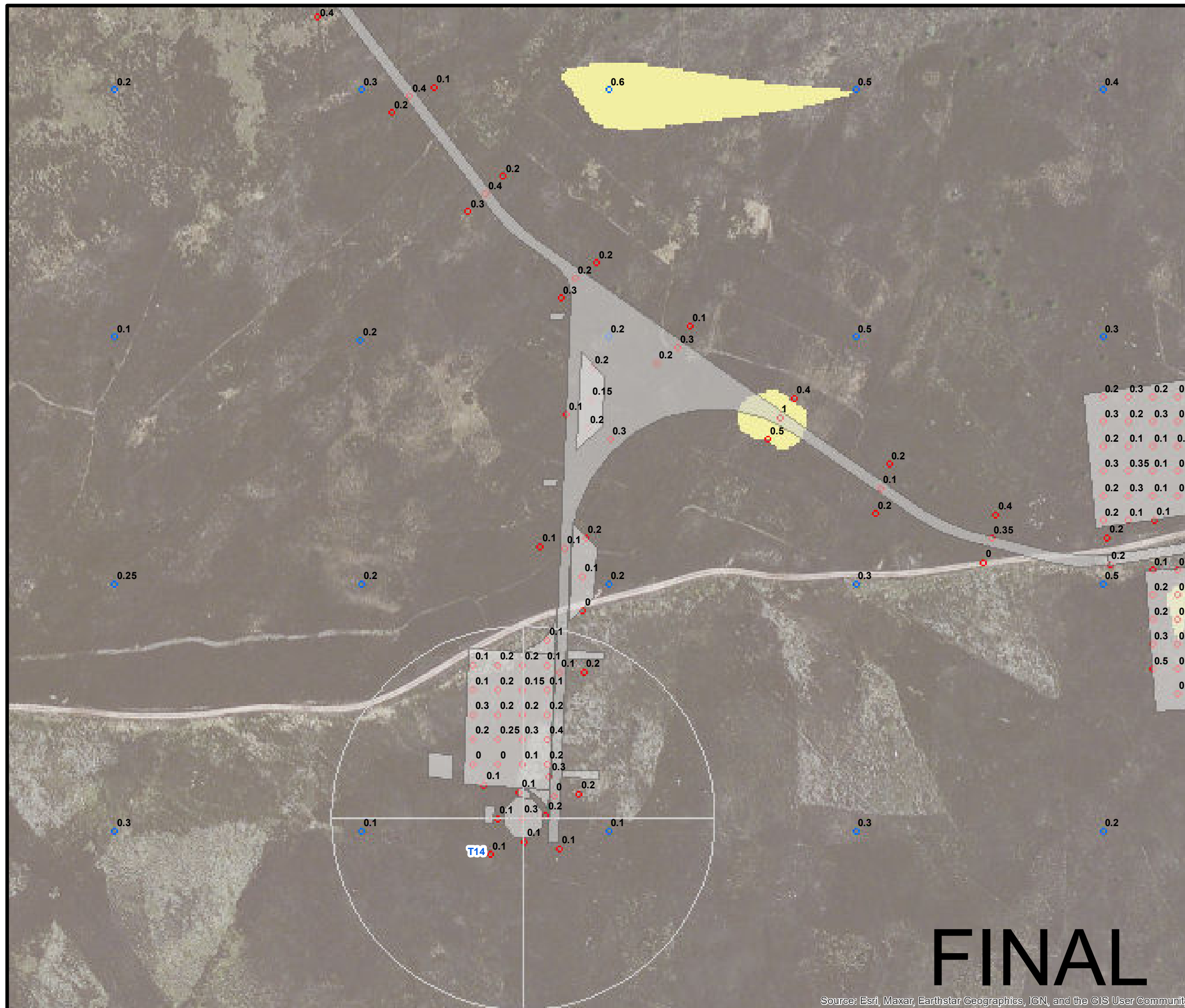
LAYOUT DWG: N/A | T.LAYOUT NO.: N/A

DRAWING NUMBER: **375960-GIS002**

SCALE - 1:1,500 @ A3

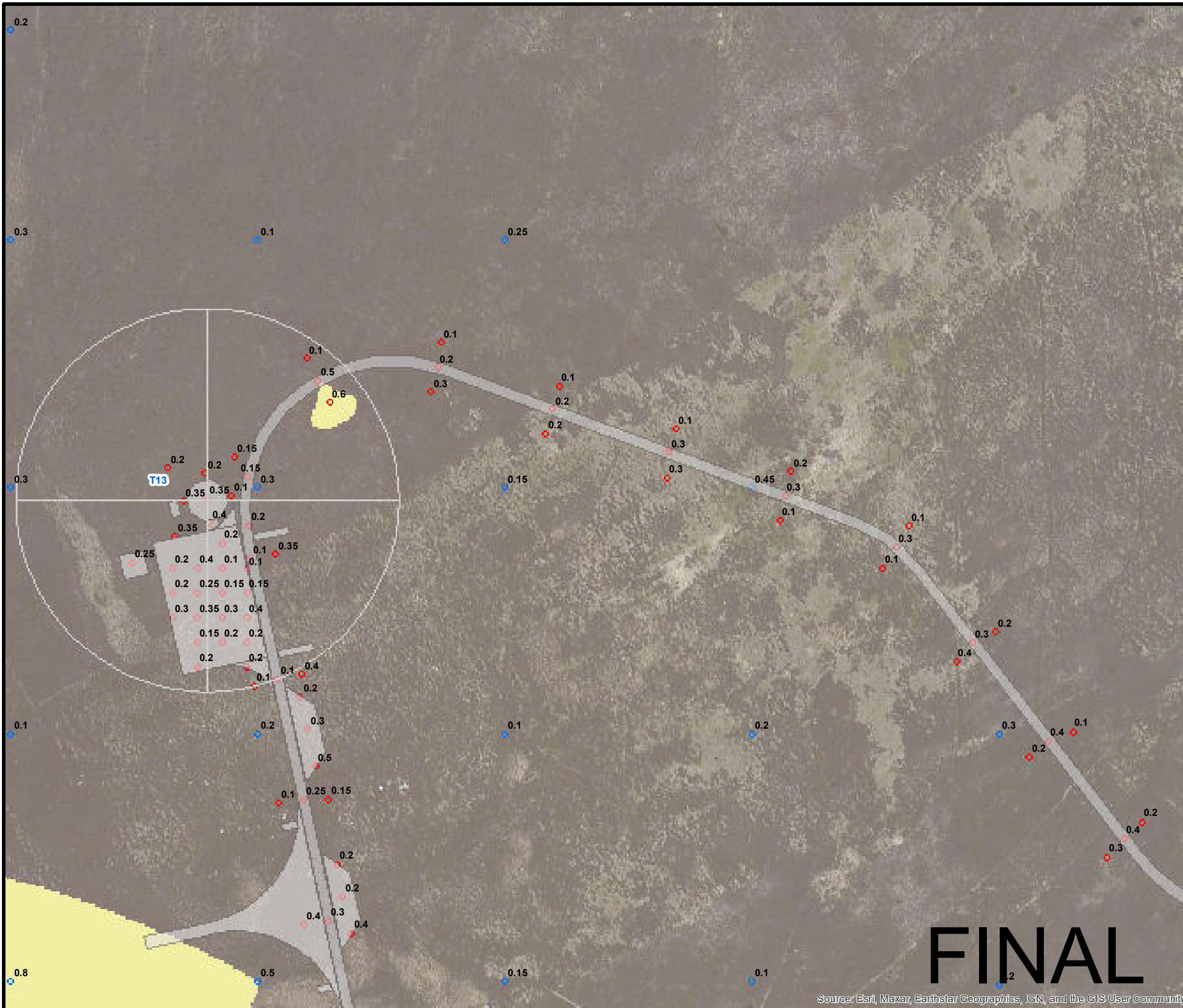
Environmental Impact Assessment Report 2023

THIS DRAWING IS THE PROPERTY OF RENEWABLE ENERGY SYSTEMS LTD. AND NO REPRODUCTION MAY BE MADE IN WHOLE OR IN PART WITHOUT PERMISSION



FINAL

Source: Esri, Maxar, Earthstar Geographics, IGN, and the GIS User Community



HILL OF FARE WIND FARM

Figure 10.5

PEAT DEPTH SURVEY

© CROWN COPYRIGHT, ALL RIGHTS RESERVED.
2023 LICENCE NUMBER 0100031673.

Legend

- Site Boundary
- Design Freeze Layout (Rev 4.0)
- Probed Locations (m)
 - Phase 1
 - Phase 2 (May 2023 Survey)
 - Phase 2 (Aug 2023 Survey)
- Peat Depth (m)
 - 0 - 0.5
 - 0.5 - 1
 - 1 - 2
 - 2 - 3
 - 3 - 5



LAYOUT DWG N/A	T.LAYOUT NO. N/A
-------------------	---------------------

DRAWING NUMBER
375960-GIS002

SCALE - 1:1,500 @ A3

Environmental Impact Assessment Report 2023

THIS DRAWING IS THE PROPERTY OF RENEWABLE ENERGY SYSTEMS LTD. AND NO REPRODUCTION MAY BE MADE IN WHOLE OR IN PART WITHOUT PERMISSION

Source: Esri, Maxar, Earthstar Geographics, IGN, and the GIS User Community



HILL OF FARE WIND FARM

Figure 10.5

PEAT DEPTH SURVEY

Page 14

© CROWN COPYRIGHT, ALL RIGHTS RESERVED.
2023 LICENCE NUMBER 0100031673.

Legend

- Site Boundary
- Design Freeze Layout (Rev 4.0)
- Probed Locations (m)
 - Phase 1
 - Phase 2 (May 2023 Survey)
 - Phase 2 (Aug 2023 Survey)
- Peat Depth (m)
 - 0 - 0.5
 - 0.5 - 1
 - 1 - 2
 - 2 - 3
 - 3 - 5



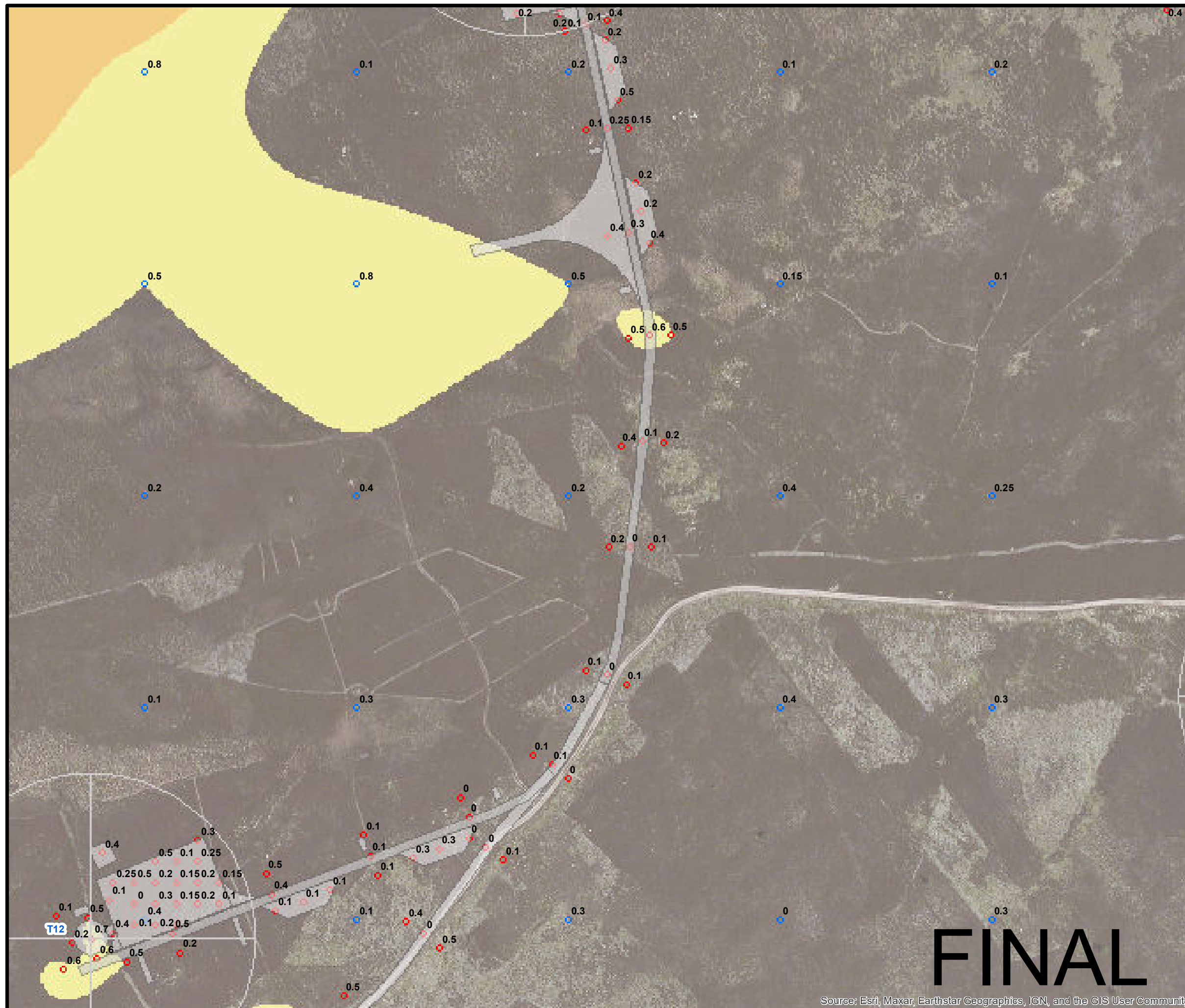
LAYOUT DWG: N/A | LAYOUT NO.: N/A

DRAWING NUMBER: **375960-GIS002**

SCALE - 1:1,750 @ A3

Environmental Impact Assessment Report 2023

THIS DRAWING IS THE PROPERTY OF RENEWABLE ENERGY SYSTEMS LTD. AND NO REPRODUCTION MAY BE MADE IN WHOLE OR IN PART WITHOUT PERMISSION



Source: Esri, Maxar, Earthstar Geographics, IGN, and the GIS User Community



HILL OF FARE WIND FARM

Figure 10.5

PEAT DEPTH SURVEY

Page 15

© CROWN COPYRIGHT, ALL RIGHTS RESERVED.
2023 LICENCE NUMBER 0100031673.

Legend

- Site Boundary
- Design Freeze Layout (Rev 4.0)
- Probed Locations (m)
 - Phase 1
 - Phase 2 (May 2023 Survey)
 - Phase 2 (Aug 2023 Survey)
- Peat Depth (m)
 - 0 - 0.5
 - 0.5 - 1
 - 1 - 2
 - 2 - 3
 - 3 - 5



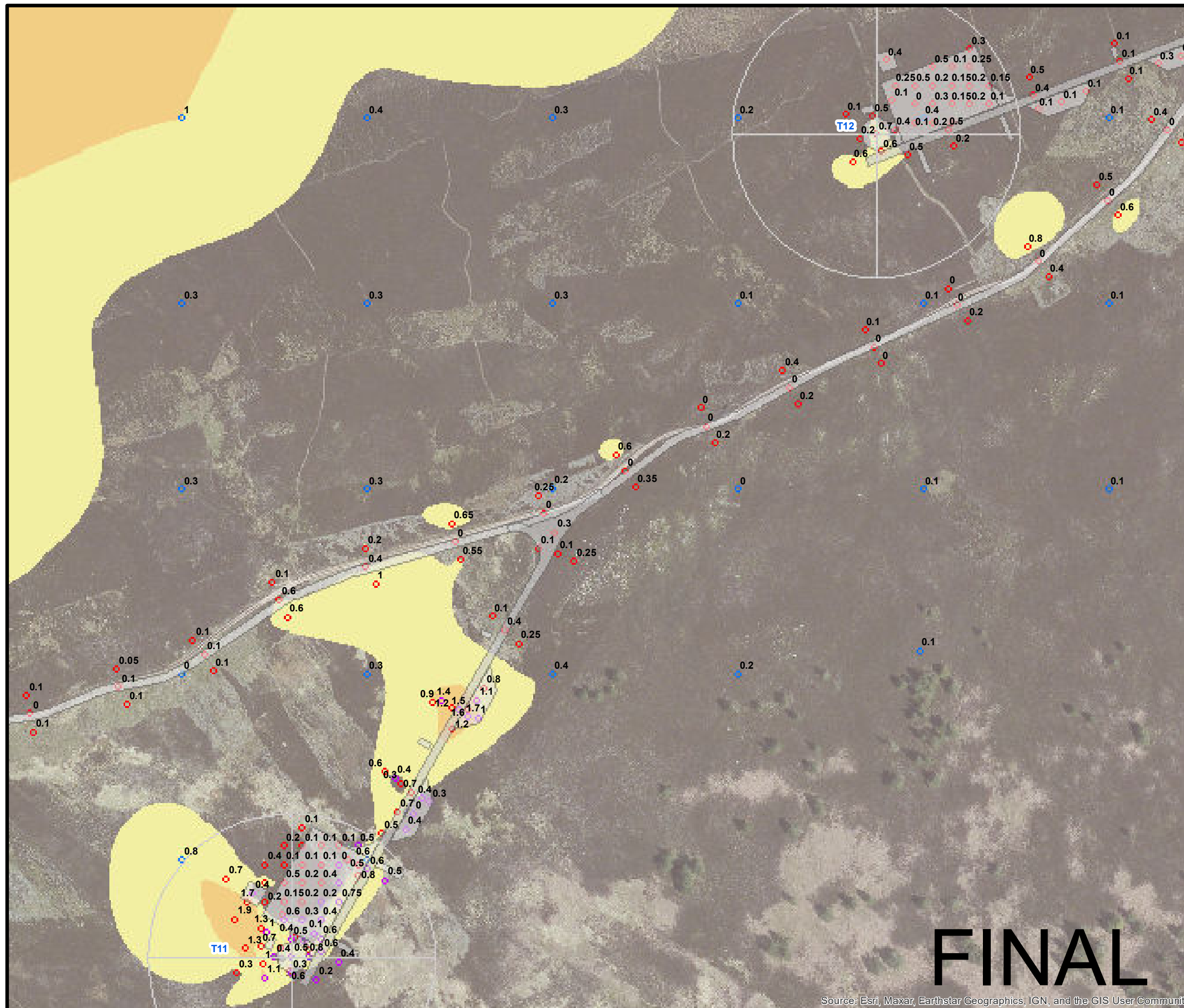
LAYOUT DWG: N/A T.LAYOUT NO.: N/A

DRAWING NUMBER: **375960-GIS002**

SCALE - 1:2,000 @ A3

Environmental Impact Assessment Report 2023

THIS DRAWING IS THE PROPERTY OF RENEWABLE ENERGY SYSTEMS LTD. AND NO REPRODUCTION MAY BE MADE IN WHOLE OR IN PART WITHOUT PERMISSION



FINAL

Source: Esri, Maxar, Earthstar Geographics, IGN, and the GIS User Community



HILL OF FARE WIND FARM

Figure 10.5

PEAT DEPTH SURVEY

Page 16

© CROWN COPYRIGHT, ALL RIGHTS RESERVED.
2023 LICENCE NUMBER 0100031673.

Legend

- Site Boundary
- Design Freeze Layout (Rev 4.0)
- Probed Locations (m)
 - Phase 1
 - Phase 2 (May 2023 Survey)
 - Phase 2 (Aug 2023 Survey)
- Peat Depth (m)
 - 0 - 0.5
 - 0.5 - 1
 - 1 - 2
 - 2 - 3
 - 3 - 5



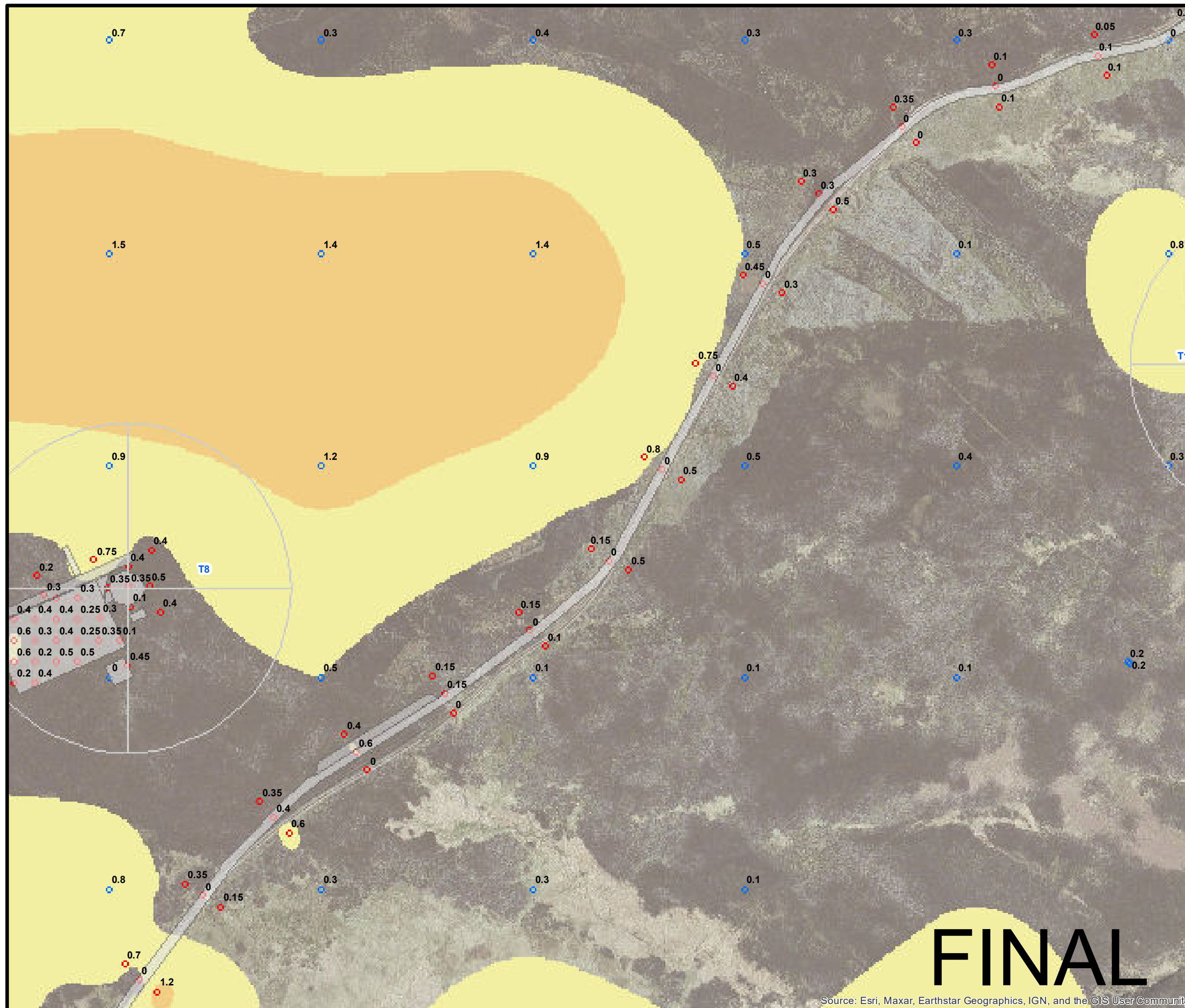
LAYOUT DWG	T.LAYOUT NO.
N/A	N/A

DRAWING NUMBER	375960-GIS002
----------------	---------------

SCALE - 1:1,750 @ A3

Environmental Impact Assessment Report 2023

THIS DRAWING IS THE PROPERTY OF RENEWABLE ENERGY SYSTEMS LTD. AND NO REPRODUCTION MAY BE MADE IN WHOLE OR IN PART WITHOUT PERMISSION



Source: Esri, Maxar, Earthstar Geographics, IGN, and the GIS User Community



HILL OF FARE WIND FARM

Figure 10.5

PEAT DEPTH SURVEY

Page 17

© CROWN COPYRIGHT, ALL RIGHTS RESERVED.
2023 LICENCE NUMBER 0100031673.

Legend

- Site Boundary
- Design Freeze Layout (Rev 4.0)
- Probed Locations (m)
 - Phase 1
 - Phase 2 (May 2023 Survey)
 - Phase 2 (Aug 2023 Survey)
- Peat Depth (m)
 - 0 - 0.5
 - 0.5 - 1
 - 1 - 2
 - 2 - 3
 - 3 - 5



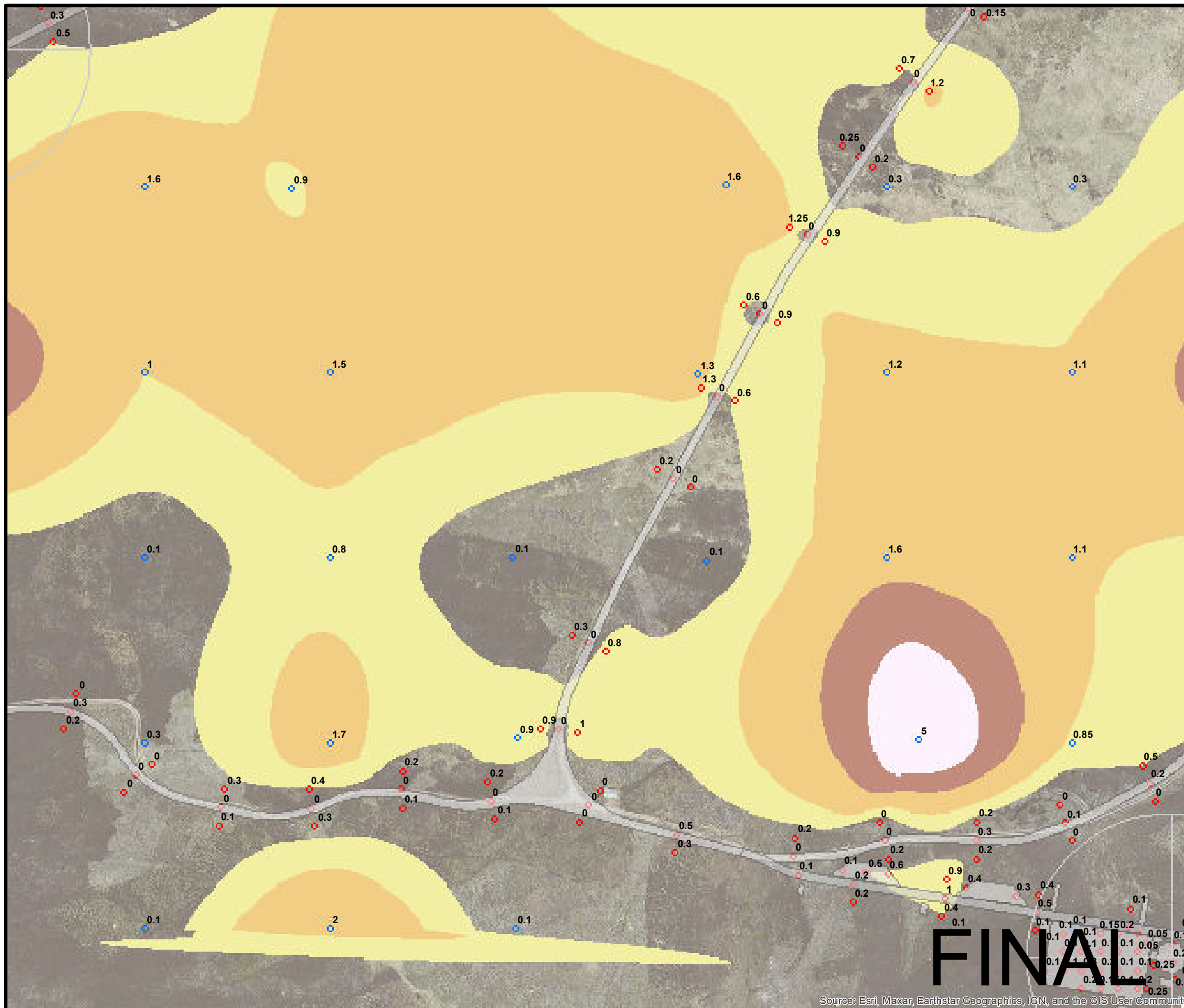
LAYOUT DWG: N/A | LAYOUT NO.: N/A

DRAWING NUMBER: **375960-GIS002**

SCALE - 1:2,000 @ A3

Environmental Impact Assessment Report 2023

THIS DRAWING IS THE PROPERTY OF RENEWABLE ENERGY SYSTEMS LTD. AND NO REPRODUCTION MAY BE MADE IN WHOLE OR IN PART WITHOUT PERMISSION



Source: Esri, Maxar, Earthstar Geographics, IGN, and the GIS User Community



HILL OF FARE WIND FARM

Figure 10.5

PEAT DEPTH SURVEY

Page 18

© CROWN COPYRIGHT, ALL RIGHTS RESERVED.
2023 LICENCE NUMBER 0100031673.

Legend

- Site Boundary
- Design Freeze Layout (Rev 4.0)
- Probed Locations (m)
 - Phase 1
 - Phase 2 (May 2023 Survey)
 - Phase 2 (Aug 2023 Survey)
- Peat Depth (m)
 - 0 - 0.5
 - 0.5 - 1
 - 1 - 2
 - 2 - 3
 - 3 - 5




LAYOUT DWG	T.LAYOUT NO.
N/A	N/A

DRAWING NUMBER	375960-GIS002
----------------	---------------

SCALE - 1:1,250	@ A3
-----------------	------

Environmental Impact Assessment Report 2023

THIS DRAWING IS THE PROPERTY OF RENEWABLE ENERGY SYSTEMS LTD. AND NO REPRODUCTION MAY BE MADE IN WHOLE OR IN PART WITHOUT PERMISSION



FINAL

Source: Esri, Maxar, Earthstar Geographics, IGN, and the GIS User Community



HILL OF FARE WIND FARM

Figure 10.5

PEAT DEPTH SURVEY

Page 19

© CROWN COPYRIGHT, ALL RIGHTS RESERVED.
2023 LICENCE NUMBER 0100031673.

Legend

- Site Boundary
- Design Freeze Layout (Rev 4.0)
- Probed Locations (m)
 - Phase 1
 - Phase 2 (May 2023 Survey)
 - Phase 2 (Aug 2023 Survey)
- Peat Depth (m)
 - 0 - 0.5
 - 0.5 - 1
 - 1 - 2
 - 2 - 3
 - 3 - 5



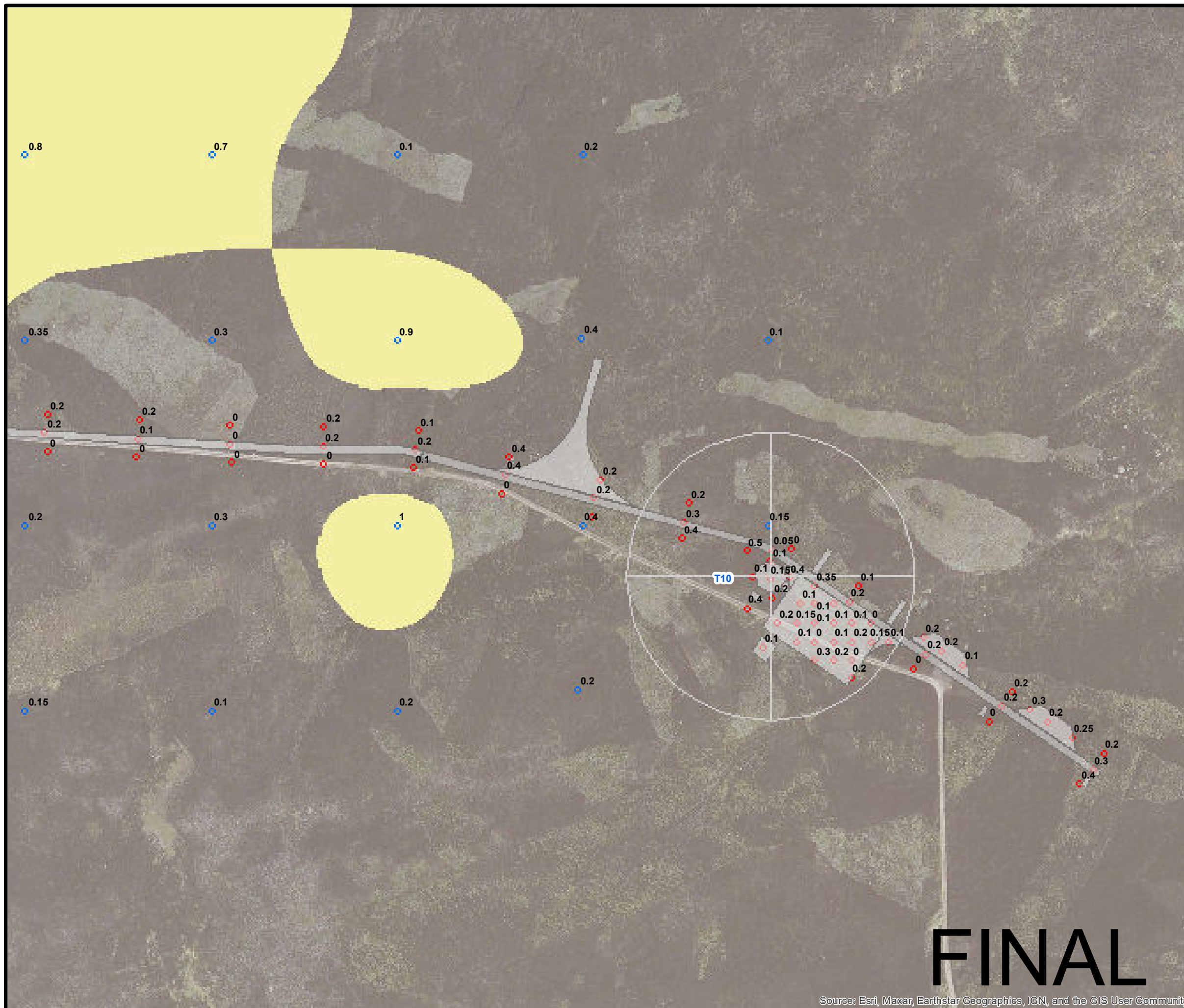
LAYOUT DWG	T.LAYOUT NO.
N/A	N/A

DRAWING NUMBER	375960-GIS002
----------------	---------------

SCALE - 1:2,000 @ A3

Environmental Impact Assessment Report 2023

THIS DRAWING IS THE PROPERTY OF RENEWABLE ENERGY SYSTEMS LTD. AND NO REPRODUCTION MAY BE MADE IN WHOLE OR IN PART WITHOUT PERMISSION



Source: Esri, Maxar, Earthstar Geographics, IGN, and the GIS User Community



HILL OF FARE WIND FARM

Figure 10.5

PEAT DEPTH SURVEY

Page 20

© CROWN COPYRIGHT, ALL RIGHTS RESERVED.
2023 LICENCE NUMBER 0100031673.

Legend

- Site Boundary
- Design Freeze Layout (Rev 4.0)
- Probed Locations (m)
 - Phase 1
 - Phase 2 (May 2023 Survey)
 - Phase 2 (Aug 2023 Survey)
- Peat Depth (m)
 - 0 - 0.5
 - 0.5 - 1
 - 1 - 2
 - 2 - 3
 - 3 - 5



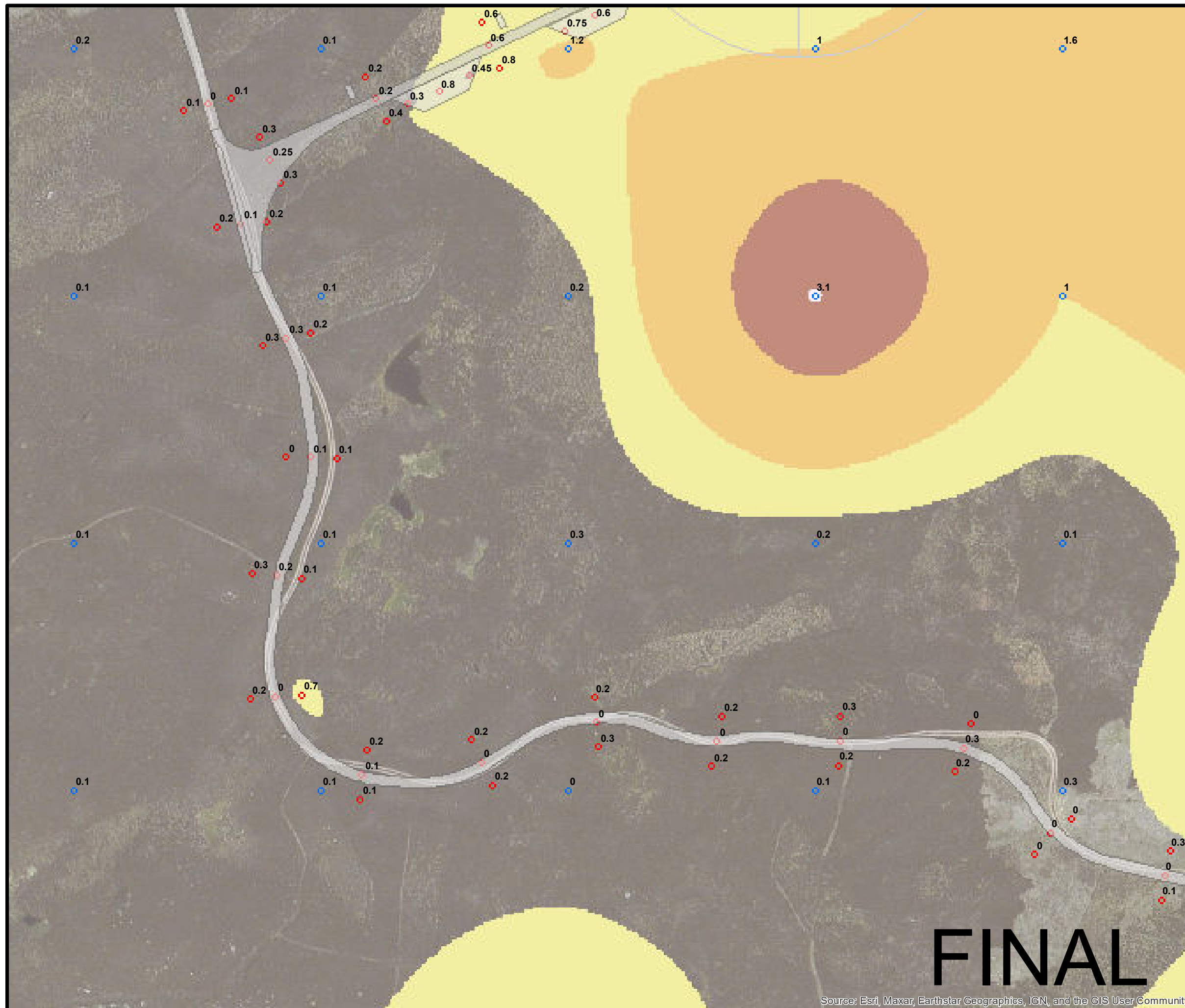
LAYOUT DWG: N/A | T.LAYOUT NO.: N/A

DRAWING NUMBER: **375960-GIS002**

SCALE - 1:1,500 @ A3

Environmental Impact Assessment Report 2023

THIS DRAWING IS THE PROPERTY OF RENEWABLE ENERGY SYSTEMS LTD. AND NO REPRODUCTION MAY BE MADE IN WHOLE OR IN PART WITHOUT PERMISSION



Source: Esri, Maxar, Earthstar Geographics, IGN, and the GIS User Community



HILL OF FARE WIND FARM

Figure 10.5

PEAT DEPTH SURVEY

Page 21

© CROWN COPYRIGHT, ALL RIGHTS RESERVED.
2023 LICENCE NUMBER 0100031673.

Legend

- Site Boundary
- Design Freeze Layout (Rev 4.0)
- Probed Locations (m)
 - Phase 1
 - Phase 2 (May 2023 Survey)
 - Phase 2 (Aug 2023 Survey)
- Peat Depth (m)
 - 0 - 0.5
 - 0.5 - 1
 - 1 - 2
 - 2 - 3
 - 3 - 5



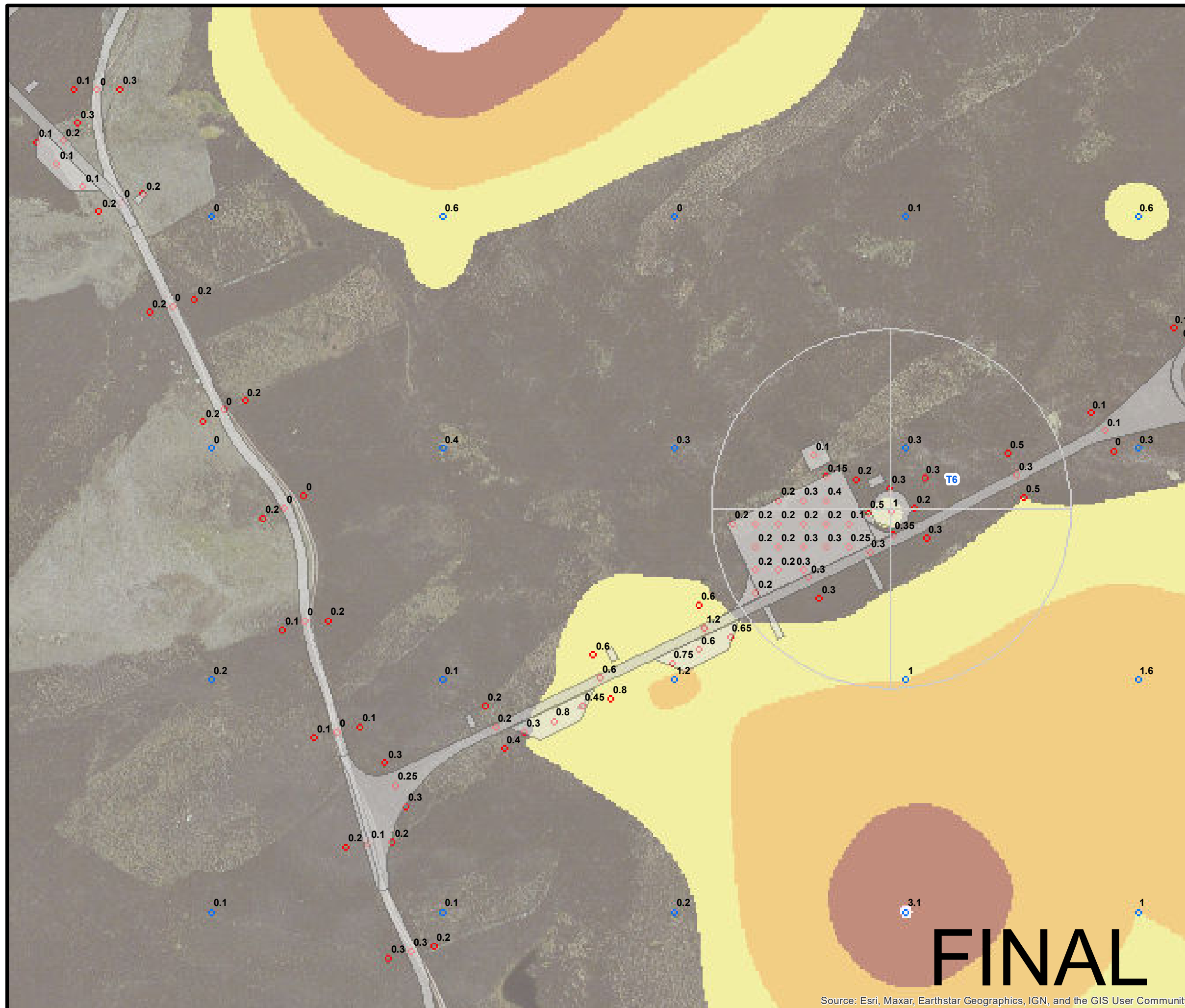
LAYOUT DWG: N/A | T.LAYOUT NO.: N/A

DRAWING NUMBER: **375960-GIS002**

SCALE - 1:1,600 @ A3

Environmental Impact Assessment Report 2023

THIS DRAWING IS THE PROPERTY OF RENEWABLE ENERGY SYSTEMS LTD. AND NO REPRODUCTION MAY BE MADE IN WHOLE OR IN PART WITHOUT PERMISSION



Source: Esri, Maxar, Earthstar Geographics, IGN, and the GIS User Community



HILL OF FARE WIND FARM

Figure 10.5

PEAT DEPTH SURVEY

Page 22

© CROWN COPYRIGHT, ALL RIGHTS RESERVED.
2023 LICENCE NUMBER 0100031673.

Legend

- Site Boundary
- Design Freeze Layout (Rev 4.0)
- Probed Locations (m)
 - Phase 1
 - Phase 2 (May 2023 Survey)
 - Phase 2 (Aug 2023 Survey)
- Peat Depth (m)
 - 0 - 0.5
 - 0.5 - 1
 - 1 - 2
 - 2 - 3
 - 3 - 5




LAYOUT DWG: N/A T.LAYOUT NO.: N/A

DRAWING NUMBER: **375960-GIS002**

SCALE - 1:1,750 @ A3

Environmental Impact Assessment Report 2023

THIS DRAWING IS THE PROPERTY OF RENEWABLE ENERGY SYSTEMS LTD. AND NO REPRODUCTION MAY BE MADE IN WHOLE OR IN PART WITHOUT PERMISSION



Source: Esri, Maxar, Earthstar Geographics, IGN, and the GIS User Community

HILL OF FARE WIND FARM

Figure 10.5

PEAT DEPTH SURVEY

© CROWN COPYRIGHT, ALL RIGHTS RESERVED.
2023 LICENCE NUMBER 0100031673.

Legend

- Site Boundary
- Design Freeze Layout (Rev 4.0)
- Probed Locations (m)
 - Phase 1
 - Phase 2 (May 2023 Survey)
 - Phase 2 (Aug 2023 Survey)
- Peat Depth (m)
 - 0 - 0.5
 - 0.5 - 1
 - 1 - 2
 - 2 - 3
 - 3 - 5




LAYOUT DWG	T.LAYOUT NO.
N/A	N/A

DRAWING NUMBER	375960-GIS002
----------------	----------------------

SCALE - 1:1,500 @ A3

Environmental Impact Assessment Report 2023

THIS DRAWING IS THE PROPERTY OF RENEWABLE ENERGY SYSTEMS LTD. AND NO REPRODUCTION MAY BE MADE IN WHOLE OR IN PART WITHOUT PERMISSION





HILL OF FARE WIND FARM

Figure 10.5

PEAT DEPTH SURVEY

Page 24

© CROWN COPYRIGHT, ALL RIGHTS RESERVED.
2023 LICENCE NUMBER 0100031673.

Legend

- Site Boundary
- Design Freeze Layout (Rev 4.0)
- Probed Locations (m)
 - Phase 1
 - Phase 2 (May 2023 Survey)
 - Phase 2 (Aug 2023 Survey)
- Peat Depth (m)
 - 0 - 0.5
 - 0.5 - 1
 - 1 - 2
 - 2 - 3
 - 3 - 5



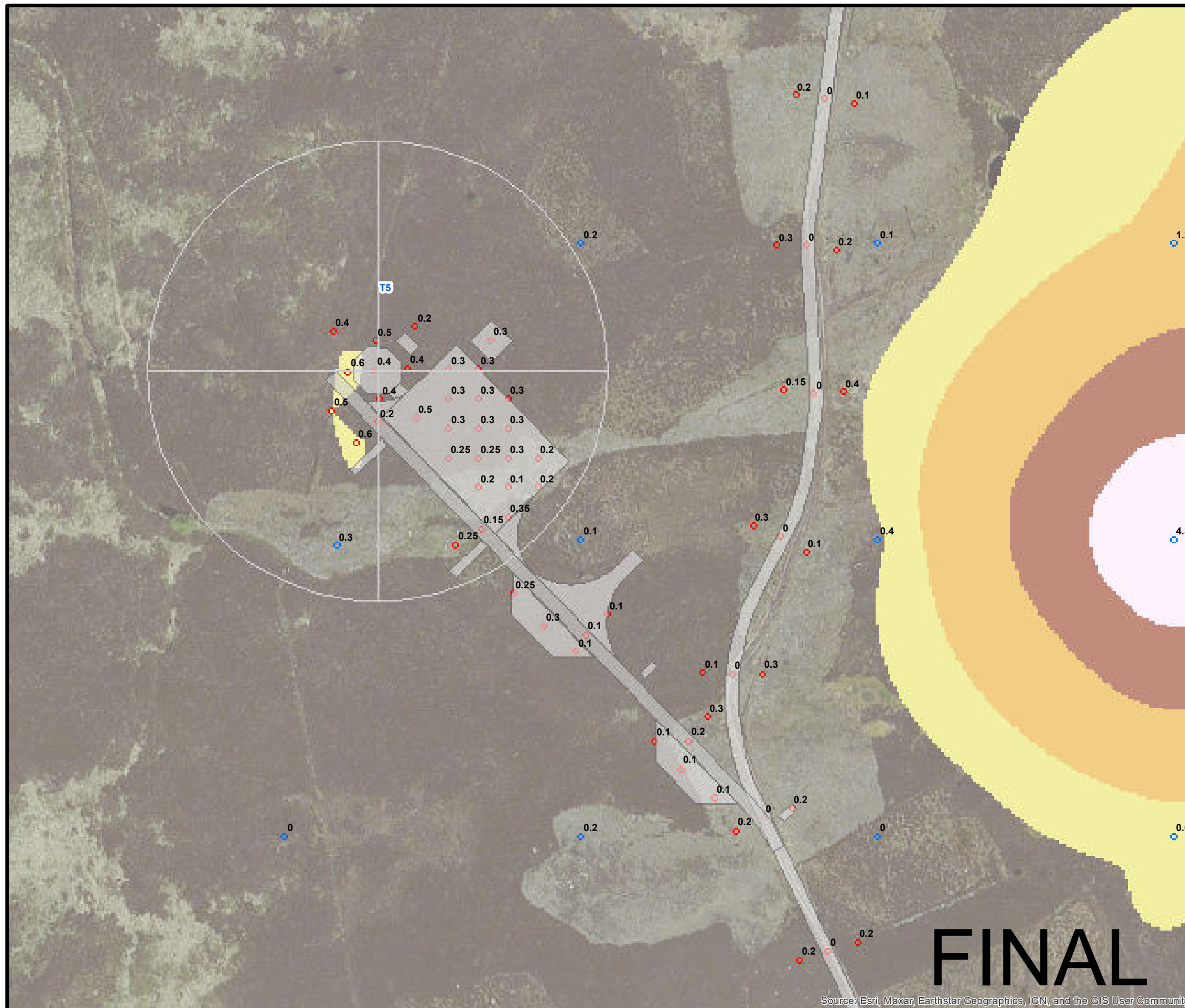
LAYOUT DWG: N/A | LAYOUT NO.: N/A

DRAWING NUMBER: **375960-GIS002**

SCALE - 1:1,250 @ A3

Environmental Impact Assessment Report 2023

THIS DRAWING IS THE PROPERTY OF RENEWABLE ENERGY SYSTEMS LTD. AND NO REPRODUCTION MAY BE MADE IN WHOLE OR IN PART WITHOUT PERMISSION



Source: Esri, Maxar, Earthstar Geographics, IGN, and the GIS User Community



HILL OF FARE WIND FARM

Figure 10.5

PEAT DEPTH SURVEY

Page 25

© CROWN COPYRIGHT, ALL RIGHTS RESERVED.
2023 LICENCE NUMBER 0100031673.

Legend

- Site Boundary
- Design Freeze Layout (Rev 4.0)
- Probed Locations (m)
 - Phase 1
 - Phase 2 (May 2023 Survey)
 - Phase 2 (Aug 2023 Survey)
- Peat Depth (m)
 - 0 - 0.5
 - 0.5 - 1
 - 1 - 2
 - 2 - 3
 - 3 - 5



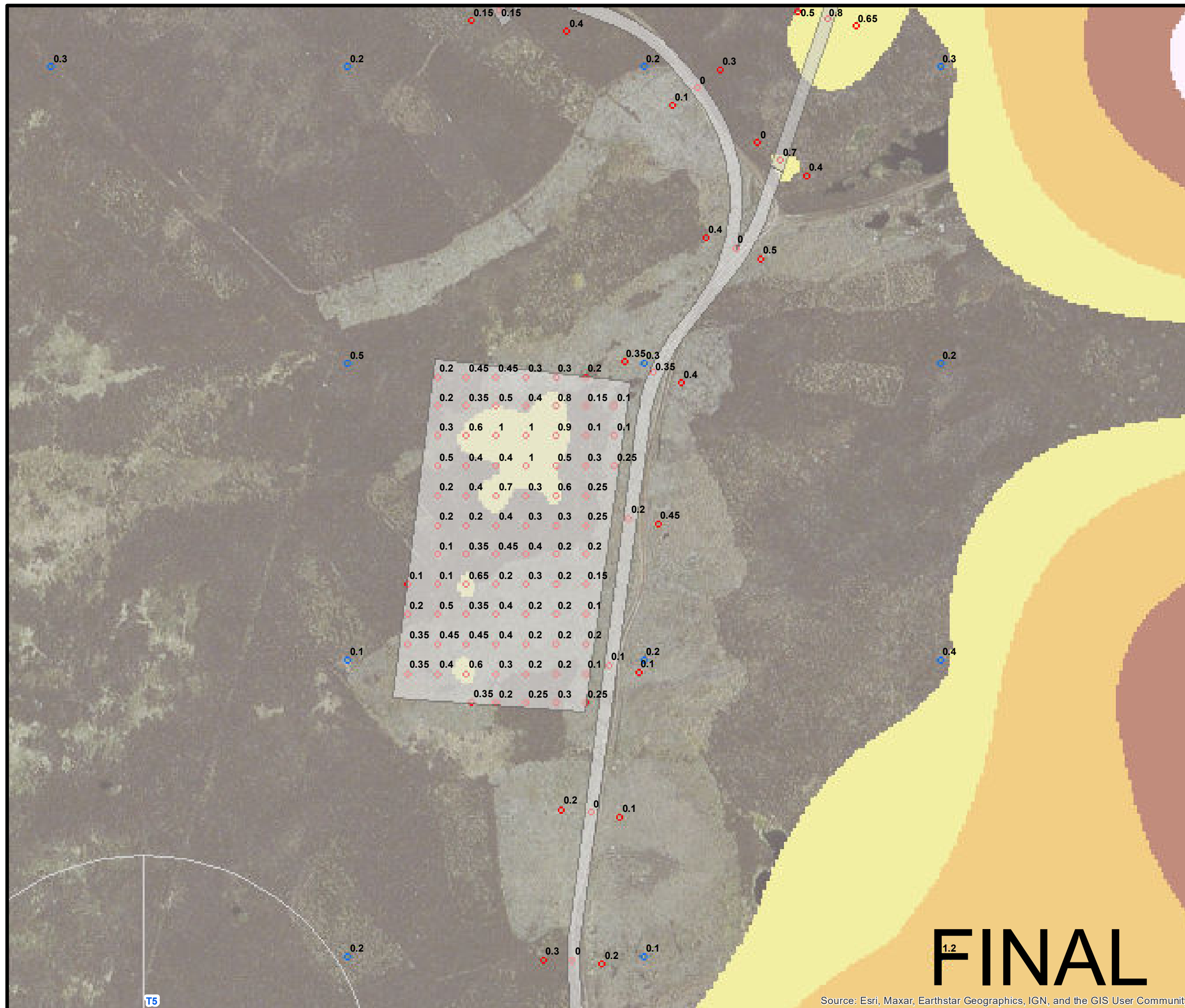
LAYOUT DWG	T.LAYOUT NO.
N/A	N/A

DRAWING NUMBER	375960-GIS002
----------------	---------------

SCALE - 1:1,250 @ A3

Environmental Impact Assessment Report 2023

THIS DRAWING IS THE PROPERTY OF RENEWABLE ENERGY SYSTEMS LTD. AND NO REPRODUCTION MAY BE MADE IN WHOLE OR IN PART WITHOUT PERMISSION



FINAL

Source: Esri, Maxar, Earthstar Geographics, IGN, and the GIS User Community



HILL OF FARE WIND FARM

Figure 10.5

PEAT DEPTH SURVEY

Page 26

© CROWN COPYRIGHT, ALL RIGHTS RESERVED.
2023 LICENCE NUMBER 0100031673.

Legend

- Site Boundary
- Design Freeze Layout (Rev 4.0)
- Probed Locations (m)
 - Phase 1
 - Phase 2 (May 2023 Survey)
 - Phase 2 (Aug 2023 Survey)
- Peat Depth (m)
 - 0 - 0.5
 - 0.5 - 1
 - 1 - 2
 - 2 - 3
 - 3 - 5



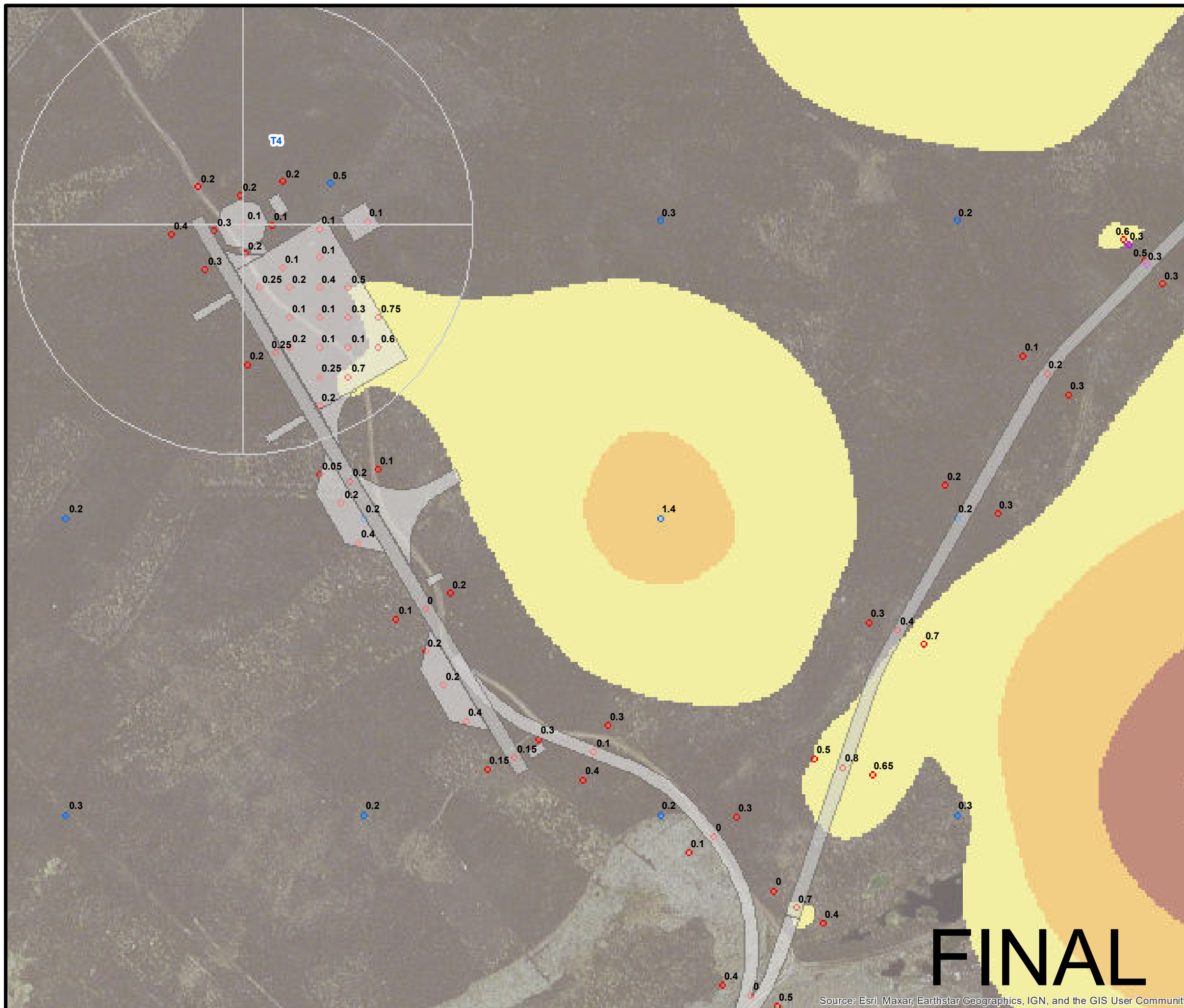
LAYOUT DWG: N/A | T.LAYOUT NO.: N/A

DRAWING NUMBER: **375960-GIS002**

SCALE - 1:1,250 @ A3

Environmental Impact Assessment Report 2023

THIS DRAWING IS THE PROPERTY OF RENEWABLE ENERGY SYSTEMS LTD. AND NO REPRODUCTION MAY BE MADE IN WHOLE OR IN PART WITHOUT PERMISSION



Source: Esri, Maxar, Earthstar Geographics, IGN, and the GIS User Community



HILL OF FARE WIND FARM

Figure 10.5

PEAT DEPTH SURVEY

Page 27

© CROWN COPYRIGHT, ALL RIGHTS RESERVED.
2023 LICENCE NUMBER 0100031673.

Legend

- Site Boundary
- Design Freeze Layout (Rev 4.0)
- Probed Locations (m)
 - Phase 1
 - Phase 2 (May 2023 Survey)
 - Phase 2 (Aug 2023 Survey)
- Peat Depth (m)
 - 0 - 0.5
 - 0.5 - 1
 - 1 - 2
 - 2 - 3
 - 3 - 5



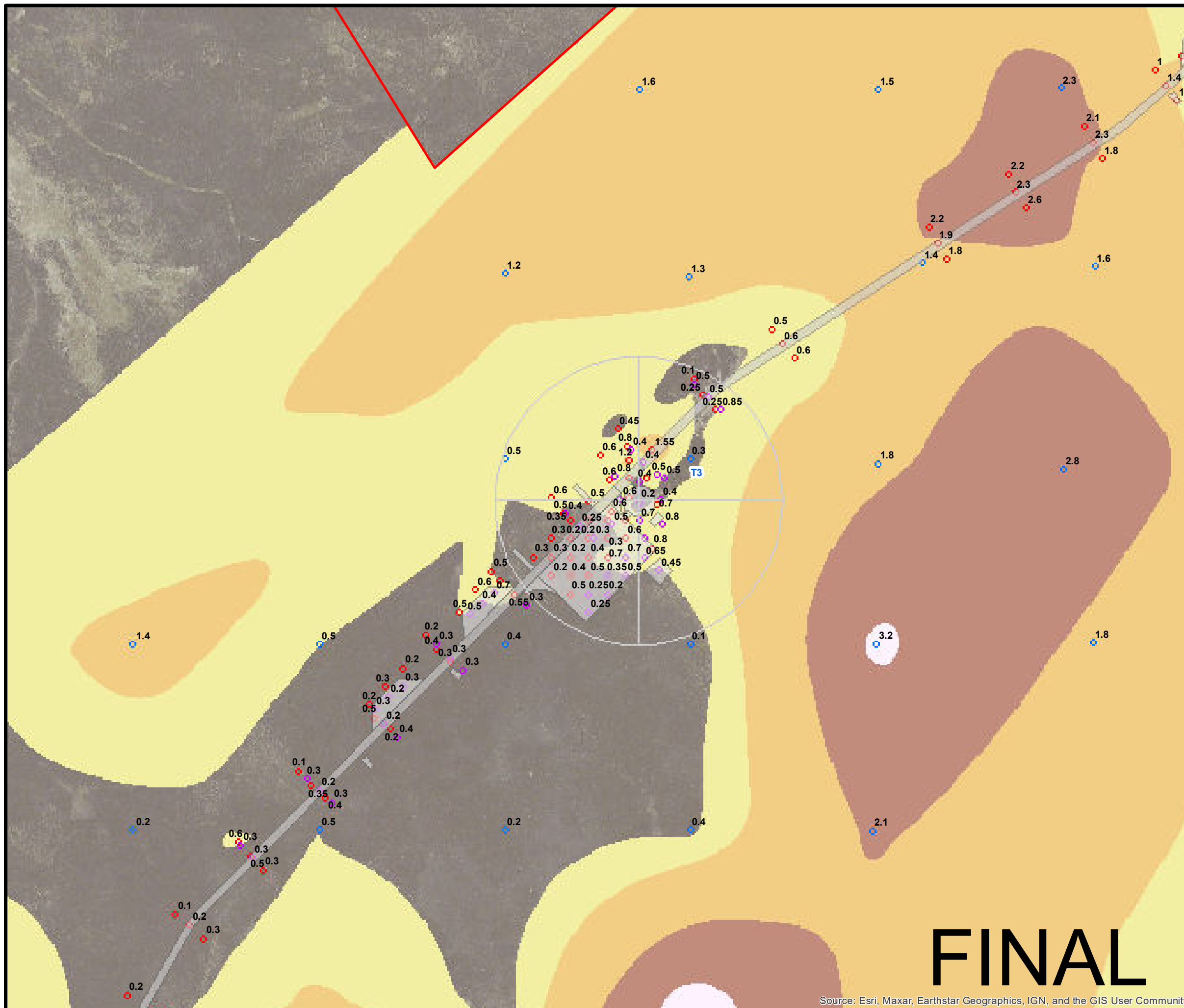
LAYOUT DWG: N/A T.LAYOUT NO.: N/A

DRAWING NUMBER: **375960-GIS002**

SCALE - 1:2,000 @ A3

Environmental Impact Assessment Report 2023

THIS DRAWING IS THE PROPERTY OF RENEWABLE ENERGY SYSTEMS LTD. AND NO REPRODUCTION MAY BE MADE IN WHOLE OR IN PART WITHOUT PERMISSION



Source: Esri, Maxar, Earthstar Geographics, IGN, and the GIS User Community

FINAL



HILL OF FARE WIND FARM

Figure 10.5

PEAT DEPTH SURVEY

Page 28

© CROWN COPYRIGHT, ALL RIGHTS RESERVED.
2023 LICENCE NUMBER 0100031673.

Legend

- Site Boundary
- Design Freeze Layout (Rev 4.0)
- Probed Locations (m)
 - Phase 1
 - Phase 2 (May 2023 Survey)
 - Phase 2 (Aug 2023 Survey)
- Peat Depth (m)
 - 0 - 0.5
 - 0.5 - 1
 - 1 - 2
 - 2 - 3
 - 3 - 5



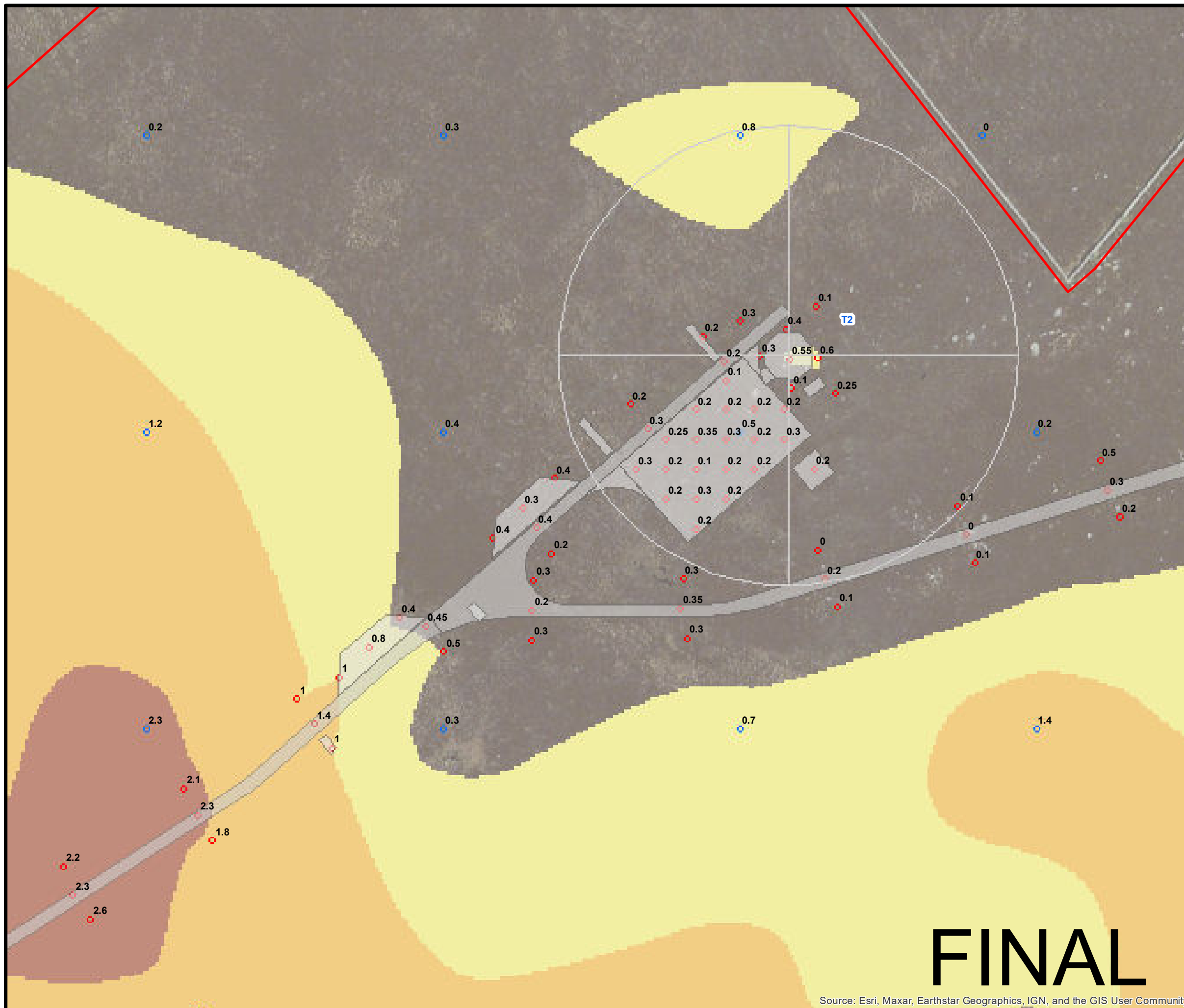
LAYOUT DWG: N/A | T.LAYOUT NO.: N/A

DRAWING NUMBER: **375960-GIS002**

SCALE - 1:1,250 @ A3

Environmental Impact Assessment Report 2023

THIS DRAWING IS THE PROPERTY OF RENEWABLE ENERGY SYSTEMS LTD. AND NO REPRODUCTION MAY BE MADE IN WHOLE OR IN PART WITHOUT PERMISSION



Source: Esri, Maxar, Earthstar Geographics, IGN, and the GIS User Community



HILL OF FARE WIND FARM

Figure 10.5

PEAT DEPTH SURVEY

Page 29

© CROWN COPYRIGHT, ALL RIGHTS RESERVED.
2023 LICENCE NUMBER 0100031673.

Legend

- Site Boundary
- Design Freeze Layout (Rev 4.0)
- Probed Locations (m)
 - Phase 1
 - Phase 2 (May 2023 Survey)
 - Phase 2 (Aug 2023 Survey)
- Peat Depth (m)
 - 0 - 0.5
 - 0.5 - 1
 - 1 - 2
 - 2 - 3
 - 3 - 5



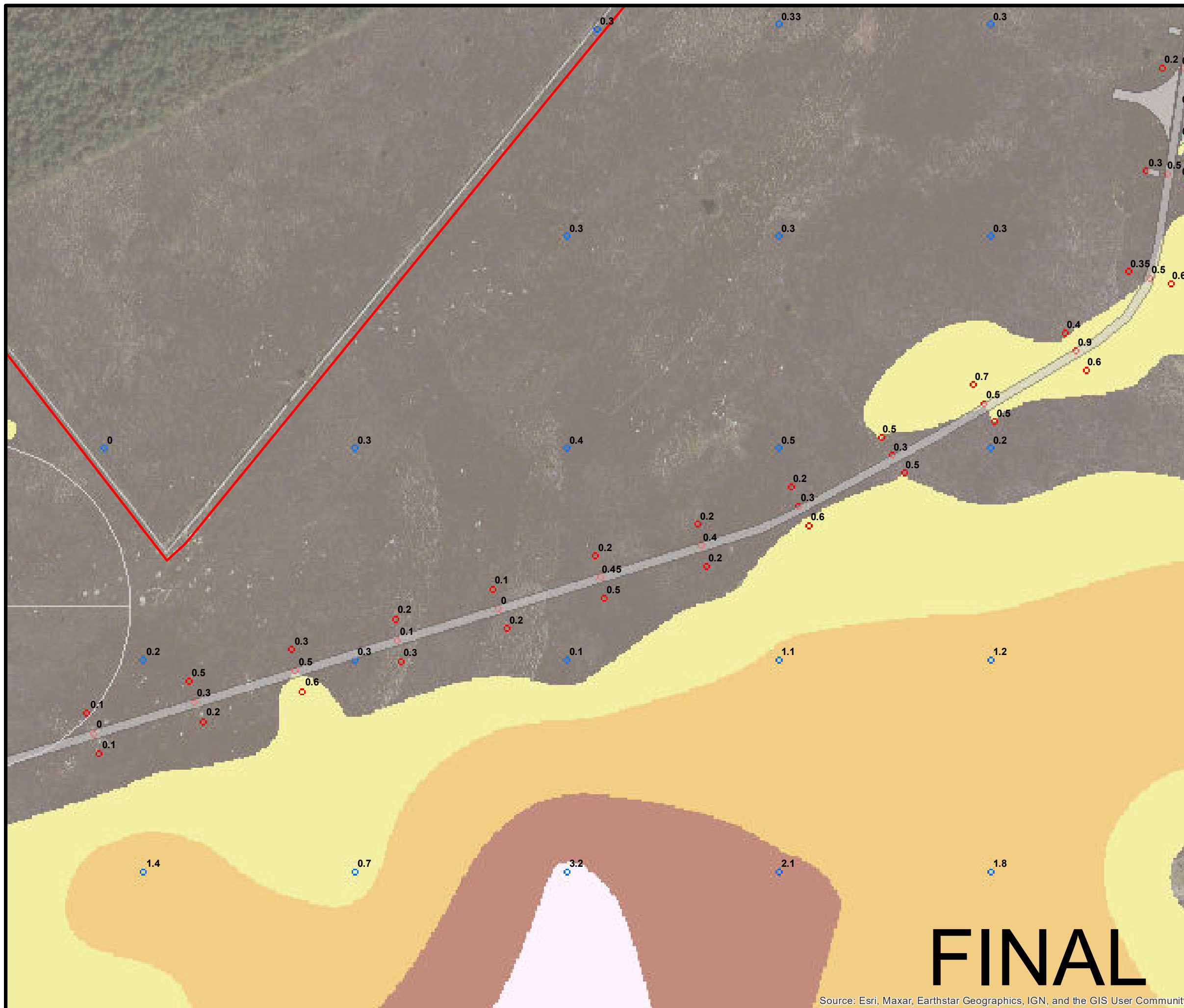
LAYOUT DWG: N/A | LAYOUT NO.: N/A

DRAWING NUMBER: **375960-GIS002**

SCALE - 1:1,750 @ A3

Environmental Impact Assessment Report 2023

THIS DRAWING IS THE PROPERTY OF RENEWABLE ENERGY SYSTEMS LTD. AND NO REPRODUCTION MAY BE MADE IN WHOLE OR IN PART WITHOUT PERMISSION



Source: Esri, Maxar, Earthstar Geographics, IGN, and the GIS User Community



HILL OF FARE WIND FARM

Figure 10.5

PEAT DEPTH SURVEY

Page 30

© CROWN COPYRIGHT, ALL RIGHTS RESERVED.
2023 LICENCE NUMBER 0100031673.

Legend

- Site Boundary
- Design Freeze Layout (Rev 4.0)
- Probed Locations (m)
 - Phase 1
 - Phase 2 (May 2023 Survey)
 - Phase 2 (Aug 2023 Survey)
- Peat Depth (m)
 - 0 - 0.5
 - 0.5 - 1
 - 1 - 2
 - 2 - 3
 - 3 - 5



LAYOUT DWG: N/A | T.LAYOUT NO.: N/A

DRAWING NUMBER: **375960-GIS002**

SCALE - 1:1,500 @ A3

Environmental Impact Assessment Report 2023

THIS DRAWING IS THE PROPERTY OF RENEWABLE ENERGY SYSTEMS LTD. AND NO REPRODUCTION MAY BE MADE IN WHOLE OR IN PART WITHOUT PERMISSION



Source: Esri, Maxar, Earthstar Geographics, IGN, and the GIS User Community