






HILL OF FARE WIND FARM

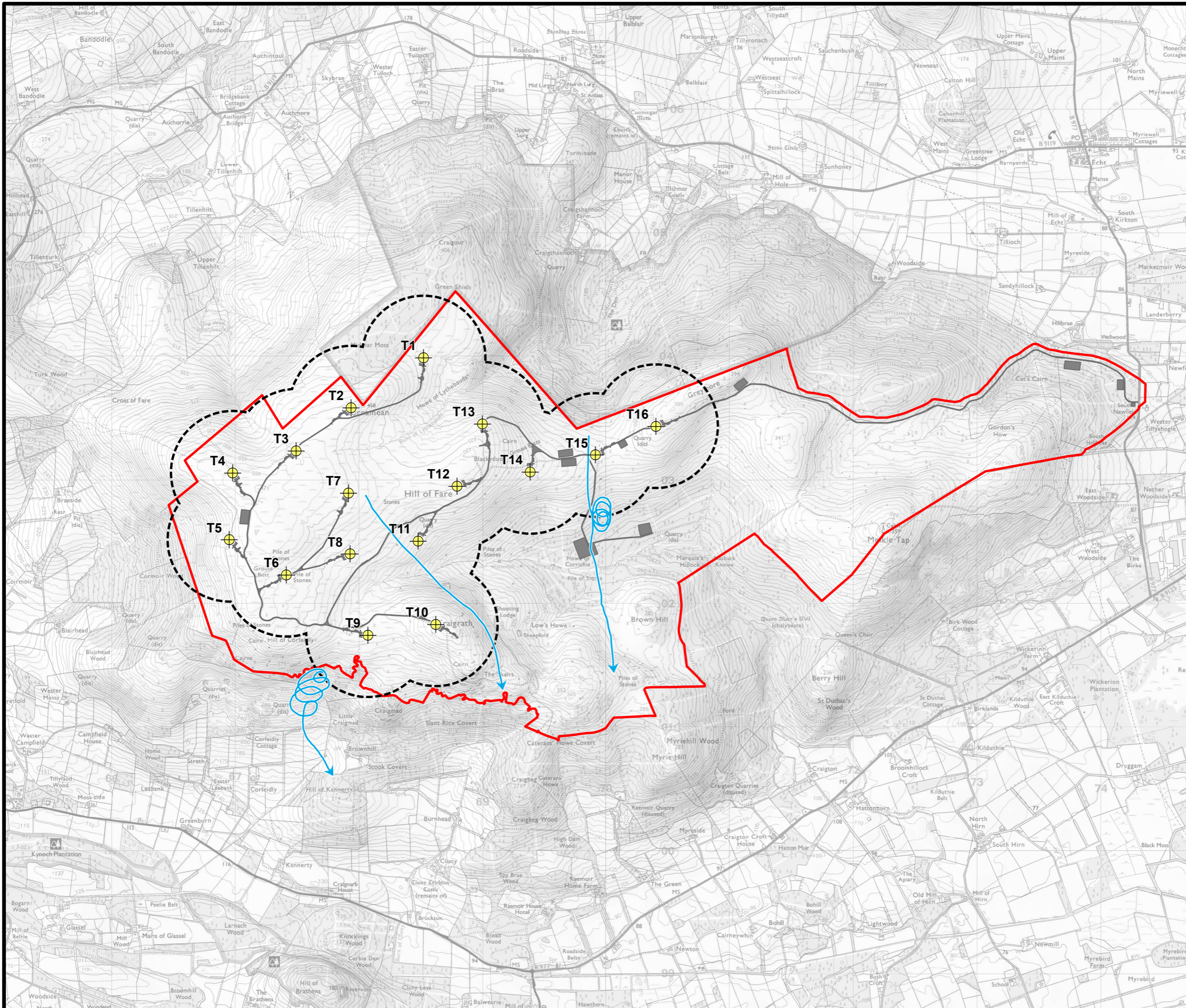
FIGURE 9.14

**FLIGHT ACTIVITY:
HERRING GULL**

© CROWN COPYRIGHT, ALL RIGHTS RESERVED.
2023 LICENCE NUMBER 0100031673.

KEY

-  WIND TURBINE
-  SITE BOUNDARY
-  INFRASTRUCTURE
-  COLLISION RISK ANALYSIS AREA (CRAA)
- FLIGHT ACTIVITY: HERRING GULL**
-  2021 BREEDING SEASON



SCALE - 1:30,000 @ A3

**ENVIRONMENTAL IMPACT ASSESSMENT
REPORT 2023**

THIS DRAWING IS THE PROPERTY OF RENEWABLE ENERGY
SYSTEMS LTD. AND NO REPRODUCTION MAY BE MADE IN
WHOLE OR IN PART WITHOUT PERMISSION