

**HILL OF FARE WIND FARM
EIA REPORT**

FIG 8.1





DESIGNATED SITES

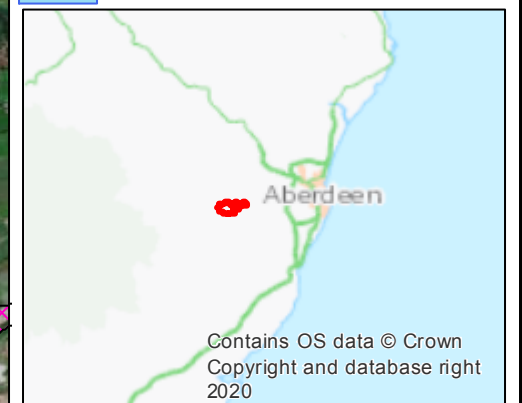
© CROWN COPYRIGHT, ALL RIGHTS RESERVED.
2023 LICENCE NUMBER 0100031673.

KEY

-  Site Boundary
-  2 km buffer
-  5 km buffer

Designations

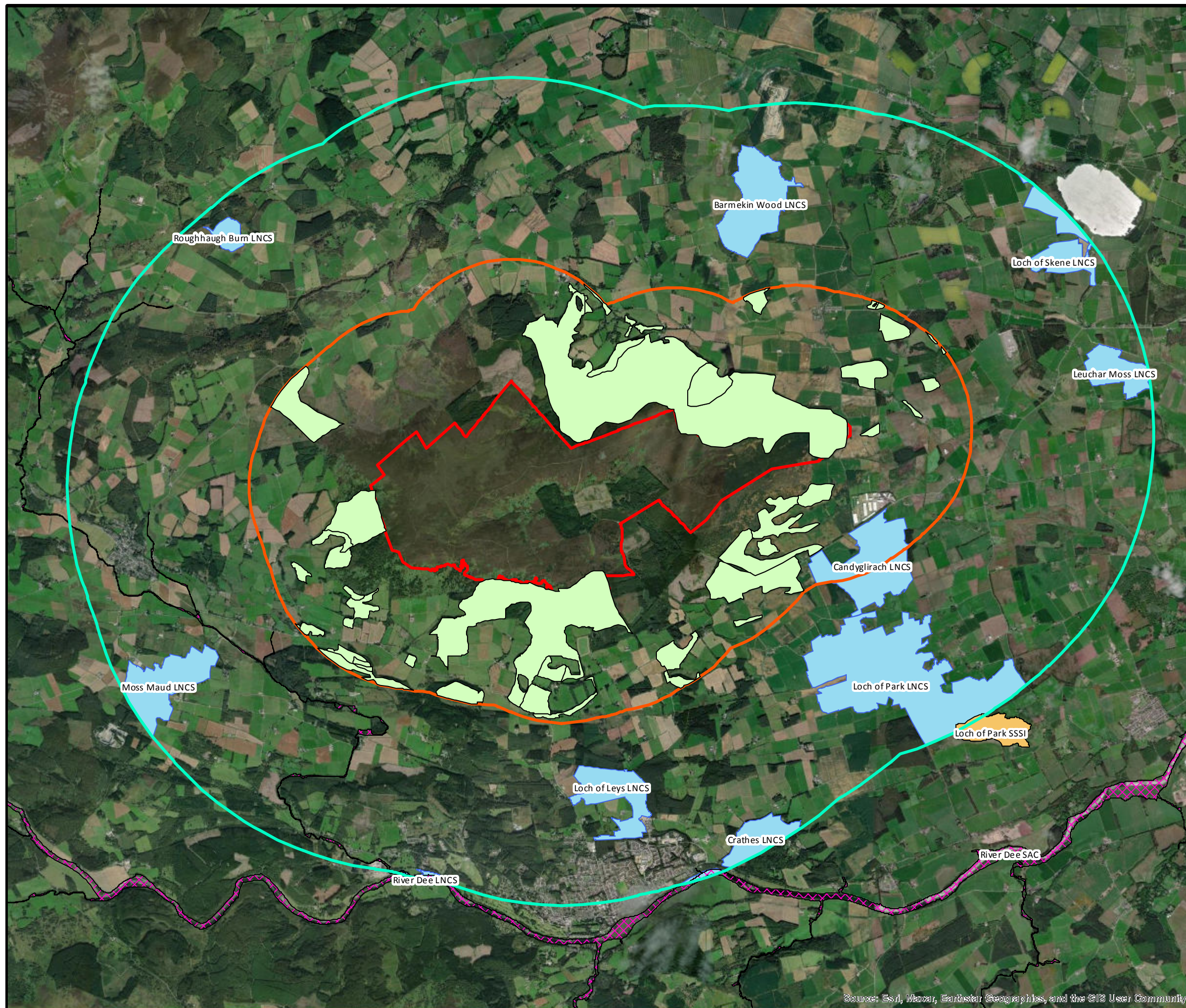
-  Ancient Woodland Inventory
-  Sites of Special Scientific Interest
-  Special Areas of Conservation
-  Local Nature Conservation Sites



SCALE - 1:60,910 @ A3

**ENVIRONMENTAL IMPACT ASSESSMENT
REPORT 2023**

THIS DRAWING IS THE PROPERTY OF RENEWABLE ENERGY SYSTEMS LTD. AND NO REPRODUCTION MAY BE MADE IN WHOLE OR IN PART WITHOUT PERMISSION



Source: Esri, Maxar, Earthstar Geographics, and the GIS User Community