






HILL OF FARE WIND FARM

FIGURE 6.34




CUMULATIVE ZTV WITH CONSENTED UNDER CONSTRUCTION FETTERESSO

© CROWN COPYRIGHT, ALL RIGHTS RESERVED.
2023 LICENCE NUMBER 0100031673.

KEY

-  Site Boundary
-  Proposed Turbines
-  Study Area 20 km
-  District Boundary
-  Cairngorms National Park

Wind Farms Theoretically Visible

-  Proposed Hill of Fare Wind Farm Visible Only
-  Consented Under Construction Fetteresso Wind Farm Only
-  Combined Visibility of Proposed Hill of Fare and Consented Under Construction Fetteresso Wind Farms



SCALE - 1:165,000 @ A3

ENVIRONMENTAL IMPACT ASSESSMENT REPORT 2023

THIS DRAWING IS THE PROPERTY OF RENEWABLE ENERGY SYSTEMS LTD. AND NO REPRODUCTION MAY BE MADE IN WHOLE OR IN PART WITHOUT PERMISSION

