









HILL OF FARE WIND FARM

FIGURE 6.32

CUMULATIVE ZTV WITH OPERATIONAL MEIKLE CAREWE

© CROWN COPYRIGHT, ALL RIGHTS RESERVED.
2023 LICENCE NUMBER 0100031673.

KEY

-  Site Boundary
-  Proposed Turbines
-  Study Area 20 km
-  District Boundary
-  Cairngorms National Park
- Wind Farms Theoretically Visible
 -  Proposed Hill of Fare Wind Farm Visible Only
 -  Operational Meikle Carewe Visible Only
 -  Combined Visibility of Proposed Hill of Fare and Meikle Carewe Wind Farms



SCALE - 1:165,000 @ A3

ENVIRONMENTAL IMPACT ASSESSMENT
REPORT 2023

THIS DRAWING IS THE PROPERTY OF RENEWABLE ENERGY SYSTEMS LTD. AND NO REPRODUCTION MAY BE MADE IN WHOLE OR IN PART WITHOUT PERMISSION

