







HILL OF FARE WIND FARM

FIGURE 6.1

SITE LOCATION AND INITIAL LVIA STUDY AREA 35 KM

© CROWN COPYRIGHT, ALL RIGHTS RESERVED.
2023 LICENCE NUMBER 0100031673.

KEY

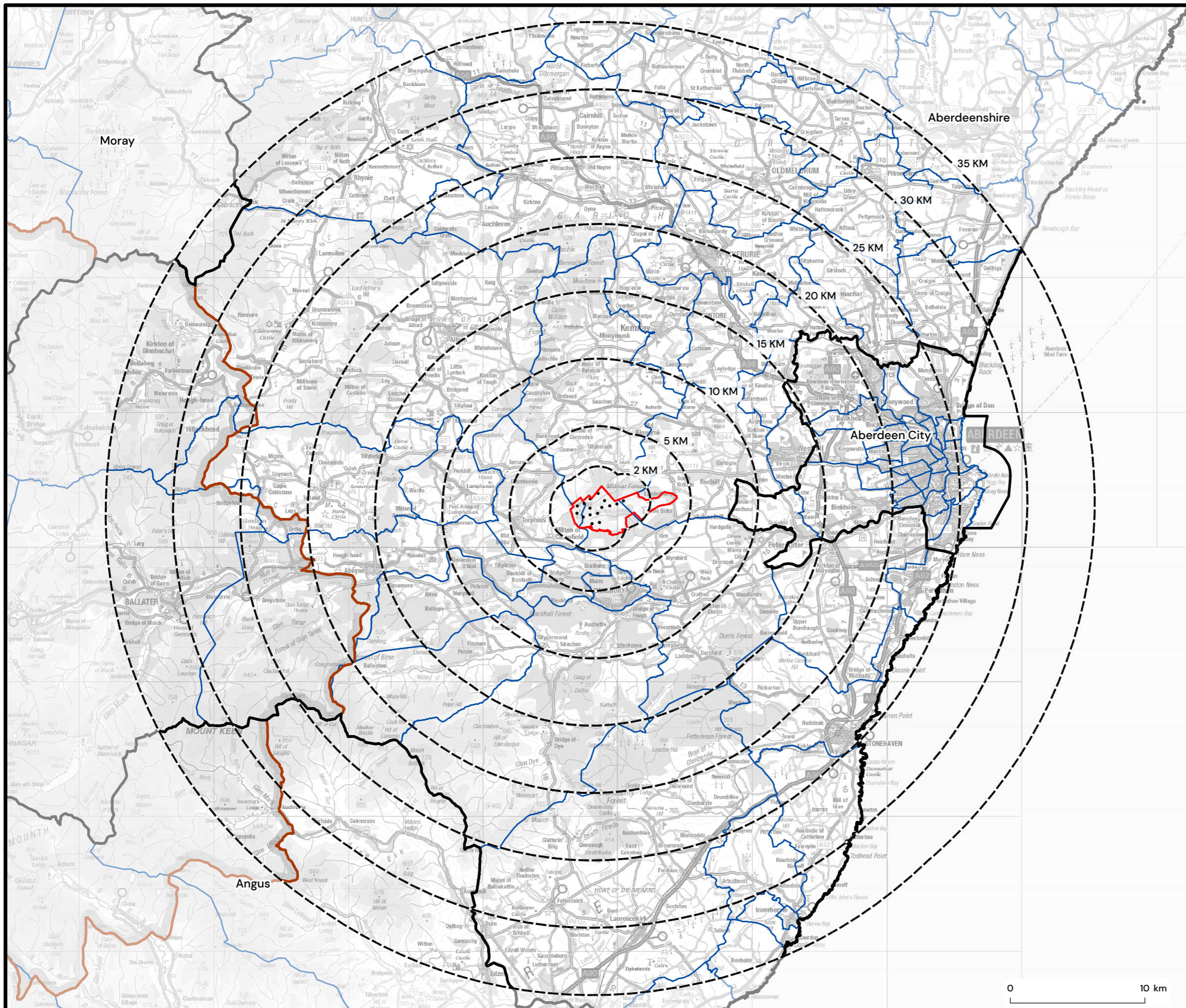
-  Site Boundary
-  Proposed Turbines
-  Study Area 35 km
-  District Boundary
-  Community Council Boundary
-  Cairngorms National Park



SCALE - 1:275,000 @ A3

ENVIRONMENTAL IMPACT ASSESSMENT REPORT 2023

THIS DRAWING IS THE PROPERTY OF RENEWABLE ENERGY SYSTEMS LTD. AND NO REPRODUCTION MAY BE MADE IN WHOLE OR IN PART WITHOUT PERMISSION



0 10 km