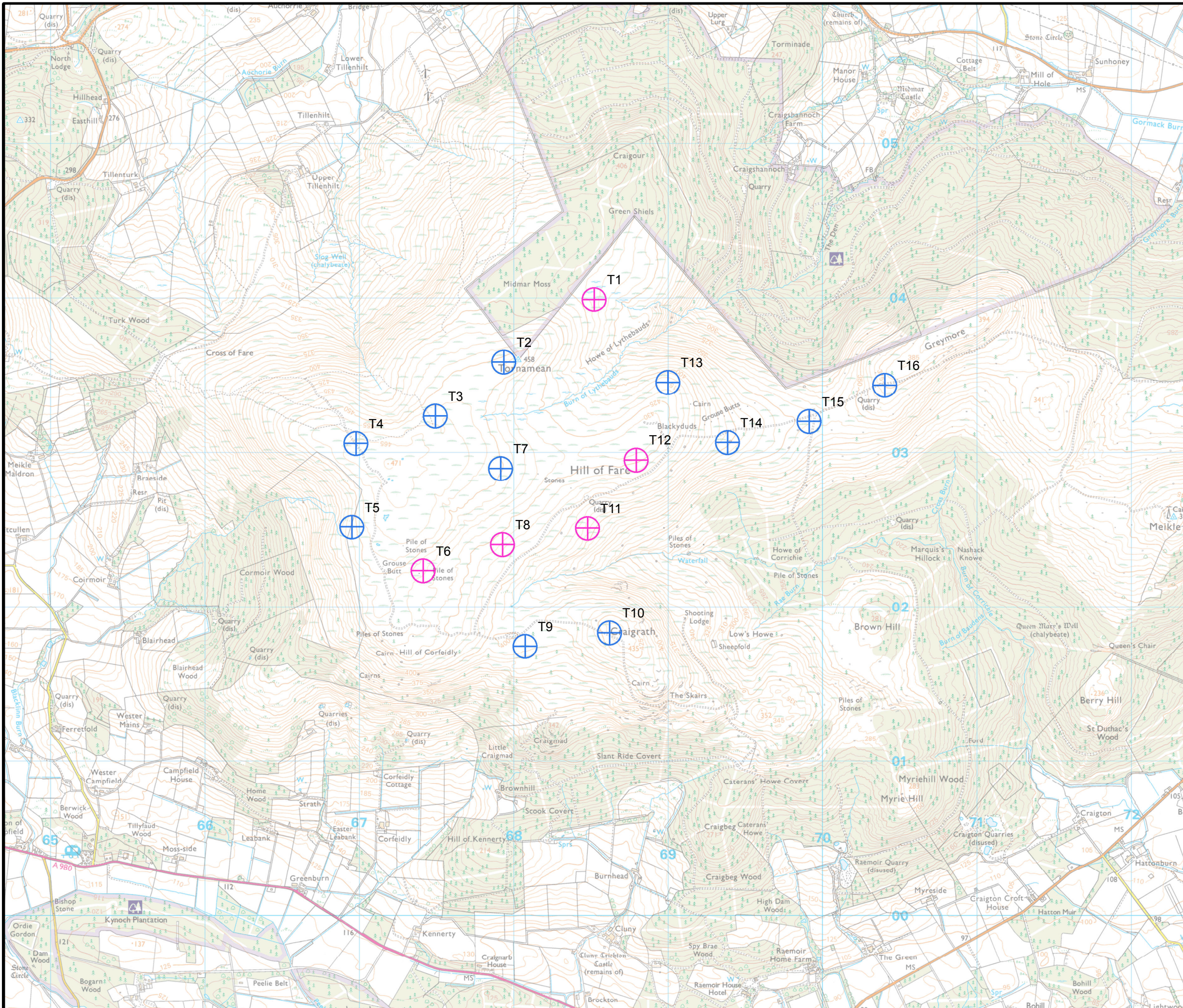






HILL OF FARE WIND FARM

Figure 1.3
TURBINE LAYOUT



Reproduced from Ordnance Survey digital data © Crown copyright and database rights 2023. All rights reserved. License number 0100031673.

Turbines

-  180m tip height
-  200m tip height

Turbine	Easting	Northing
T1	368524	803990
T2	367938	803584
T3	367494	803236
T4	366981	803057
T5	366953	802515
T6	367415	802232
T7	367917	802895
T8	367930	802400
T9	368075	801743
T10	368623	801831
T11	368481	802506
T12	368796	802950
T13	369001	803453
T14	369387	803064
T15	369915	803201
T16	370404	803434



LAYOUT DWG: N/A | LAYOUT NO.: PSCOHFR018

DRAWING NUMBER: **04542-RES-LAY-DR-TE-005**

SCALE - 1:24,000 @ A3

**ENVIRONMENTAL IMPACT
ASSESSMENT REPORT 2023**

THIS DRAWING IS THE PROPERTY OF RENEWABLE ENERGY SYSTEMS LTD. AND NO REPRODUCTION MAY BE MADE IN WHOLE OR IN PART WITHOUT PERMISSION